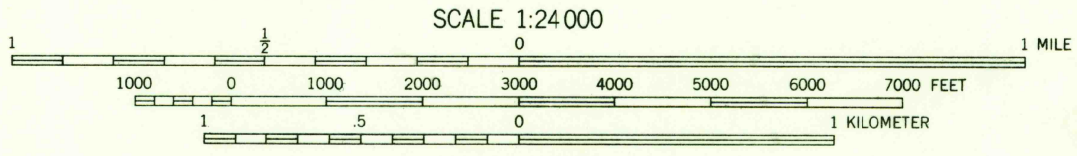
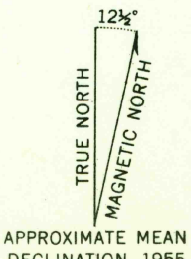
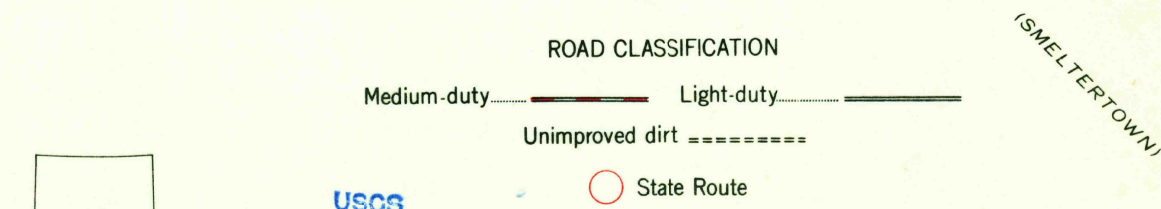


Map by the Army Map Service  
Published for civil use by the Geological Survey  
Control by USGS, USCGS, and USCE  
Topography from aerial photographs by photogrammetric methods  
Aerial photographs taken 1954. Photography field annotated 1955  
Polyconic projection. 1927 North American datum  
10,000-foot grid based on Texas coordinate system, central zone  
and New Mexico coordinate system, central zone  
1000-meter Universal Transverse Mercator grid ticks,  
zone 13, shown in blue  
Dashed land lines indicate approximate locations



CONTOUR INTERVAL 20 FEET  
DASHED LINES REPRESENT 5 AND 10-FOOT CONTOURS  
DATUM IS MEAN SEA LEVEL



USGS Historical File Topographic Division  
LA UNION, N. MEX.-TEX.  
NW/4 CANUTILLO 15' QUADRANGLE  
N3152.5-W10637.5/7.5  
1955

THIS MAP COMPLIES WITH NATIONAL MAP ACCURACY STANDARDS  
FOR SALE BY U.S. GEOLOGICAL SURVEY, DENVER 25, COLORADO OR WASHINGTON 25, D.C.  
A FOLDER DESCRIBING TOPOGRAPHIC MAPS AND SYMBOLS IS AVAILABLE ON REQUEST

JUN 26 1952  
2610