
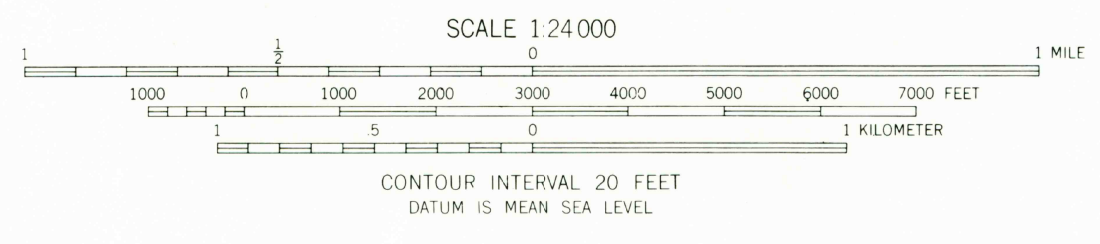
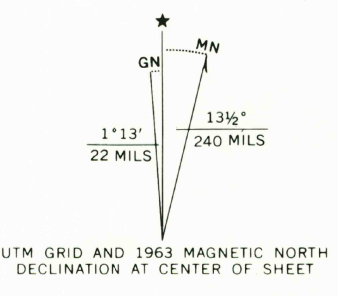


Mapped, edited, and published by the Geological Survey

Control by USGS and USC&GS  
Topography by photogrammetric methods from aerial photographs taken 1952, 1958, and 1962. Field checked 1963  
Polyconic projection. 1927 North American datum  
10,000 foot grid based on New Mexico coordinate system, central zone  
1000 meter Universal Transverse Mercator grid ticks, zone 13, shown in blue  
Where omitted, land lines have not been established  
Entire area is within the San Juan Basin gas field



USGS NHD HISTORICAL  
MAP ARCHIVES  
NOV 02 1995  
REC'D FILE COPY

THIS MAP COMPLIES WITH NATIONAL MAP ACCURACY STANDARDS  
FOR SALE BY U.S. GEOLOGICAL SURVEY  
DENVER, COLORADO 80225, OR RESTON, VIRGINIA 22092  
A FOLDER DESCRIBING TOPOGRAPHIC MAPS AND SYMBOLS IS AVAILABLE ON REQUEST

LINDRITH, N. MEX.  
N3615-W10700/7.5  
1963  
AMS 4556 1 SE - SERIES V881

