

Produced by the U.S. Geological Survey
Revised by the U.S. Forest Service

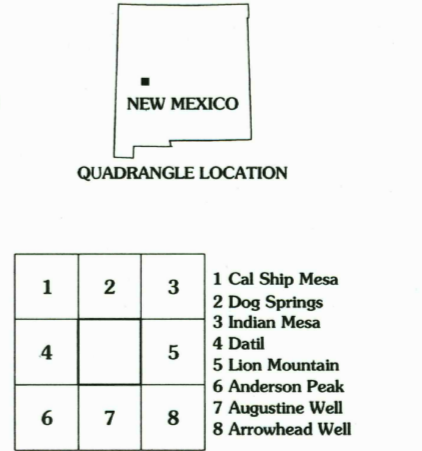
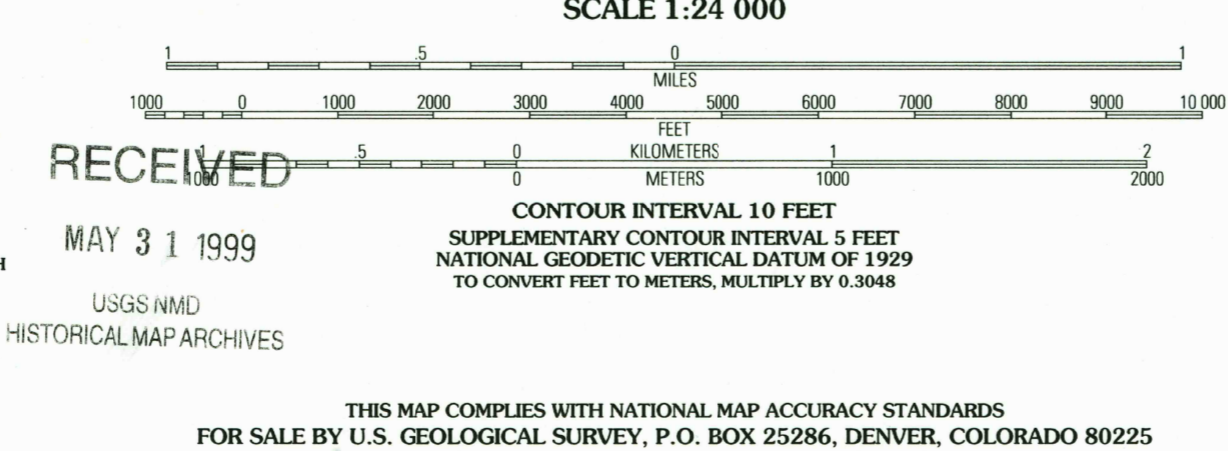
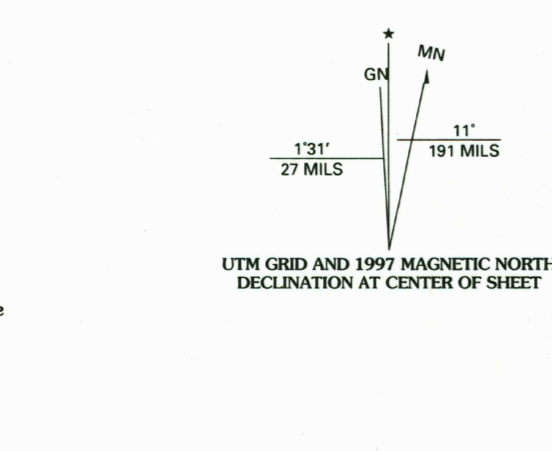
Areas outside the National Forest System lands may not have been revised
Topography compiled 1963. Planimetry derived from imagery taken 1992
Public Land Survey System and survey control current as of 1995. Partial
field check by U.S. Forest Service 1995

North American Datum of 1927 (NAD 27). Projection and 10 000-foot ticks:
New Mexico coordinate system, central and west zones (Transverse Mercator)
Blue 1000-meter Universal Transverse Mercator ticks, zone 13

North American Datum of 1983 (NAD 83) is shown by dashed corner ticks
The values of the shift between NAD 27 and NAD 83 for 7.5-minute
intersections are obtainable from National Geodetic Survey NADCON software

Non-National Forest System lands within the National
Forest System may be in other National or State reservations

This map is not a legal land line or ownership document. Public lands are
subject to change and leasing, and may have access restrictions; check
with local offices. Obtain permission before entering private lands



HIGHWAYS AND ROADS

Interstate	(I)	Primary highway	(=)
U. S.	(U.S.)	Secondary highway	(=)
State	(S)	Light-duty road	(=)
County	(C)	Composition:	
National Forest, suitable for passenger cars	(NF)	Gravel	(=)
National Forest, suitable for high clearance vehicles	(NF)	Dirt	(=)
National Forest Trail	(NF)	Unspecified	(=)
		Unimproved, 4 wheel drive	(=)
		Trail	(=)
		Gate	(=)

1 Cal Ship Mesa
2 Dog Springs
3 Indian Mesa
4 Dault
5 Lion Mountain
6 Anderson Peak
7 Agustin Wall
8 Arrowhead Well

ADJOINING 7.5' QUADRANGLES

LION MOUNTAIN NW, NM
1995
DMA 4452 II NW - SERIES V881

