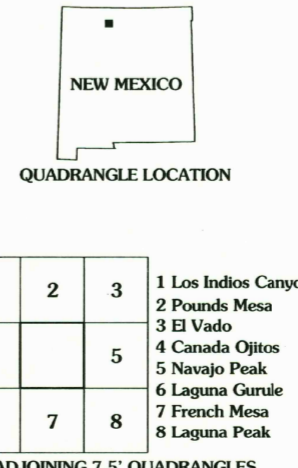
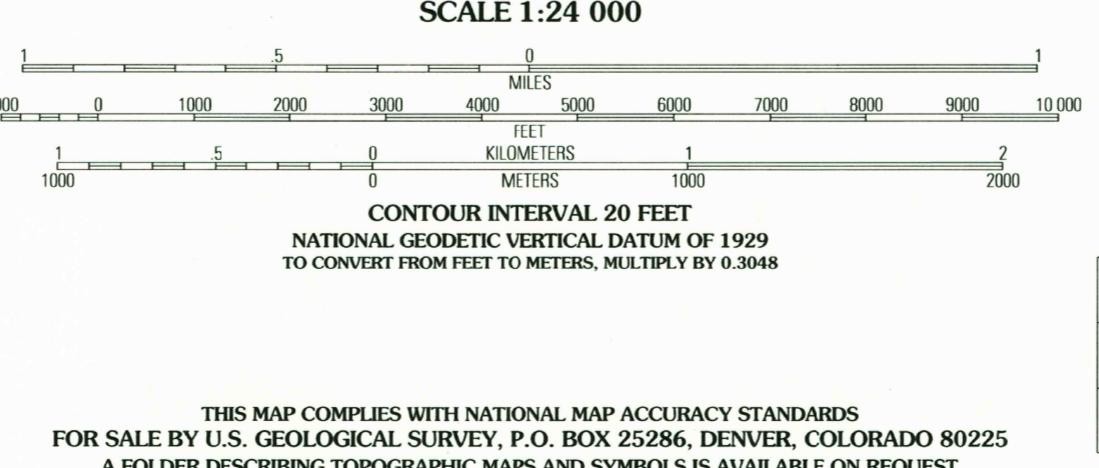
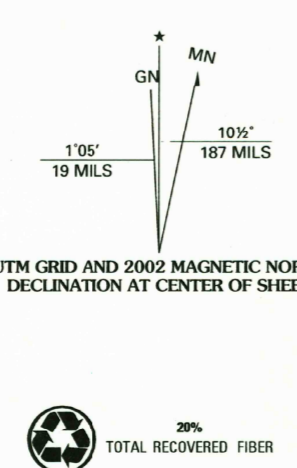


Produced by the United States Geological Survey 1983
Revision within and adjacent to National Forest System lands
by USDA Forest Service 2002
Topography compiled 1976. Planimetry derived from imagery taken 1996
and other sources. Public Land Survey System and survey control current
as of 2002.
North American Datum of 1927 (NAD 27). Projection and 10 000-foot ticks:
New Mexico coordinate system, central zone (transverse Mercator)
Blue 1000-meter Universal Transverse Mercator ticks, zone 13
North American Datum of 1983 (NAD 83) is shown by dashed corner ticks
The values of the shift between NAD 27 and NAD 83 for 7.5-minute
intersections are obtainable from National Geodetic Survey NADCON software
Non-National Forest System lands within the National Forest
holdings may exist in other National or State reservations
This map is not a legal document. Public lands are subject to
change and leasing, and may have access restrictions; check with
appropriate offices. Obtain permission before entering private lands
Unsurveyed land net is not official



INTERIOR GEOLOGICAL SURVEY, RESTON VIRGINIA 2003

HIGHWAYS AND ROADS

Interstate	(Symbol)	Primary highway	(Symbol)
U. S.	(Symbol)	Secondary highway	(Symbol)
State	(Symbol)	Light-duty road	(Symbol)
County	(Symbol)	Composition: Unspecified	(Symbol)
National Forest, suitable for passenger cars	(Symbol)	Paved	(Symbol)
National Forest, suitable for high clearance vehicles	(Symbol)	Gravel	(Symbol)
National Forest Trail	(Symbol)	Dirt	(Symbol)
		Unimproved; 4 wheel drive	(Symbol)
		Trail	(Symbol)
		Gate; Barrier	(Symbol)

LLAVES, NM
2002
36106-C7-TF-024
NIMA 4656 IV NE-SERIES V881

3 1818 00459532 6

USGS Library
Reston, VA.
Topo Archive

