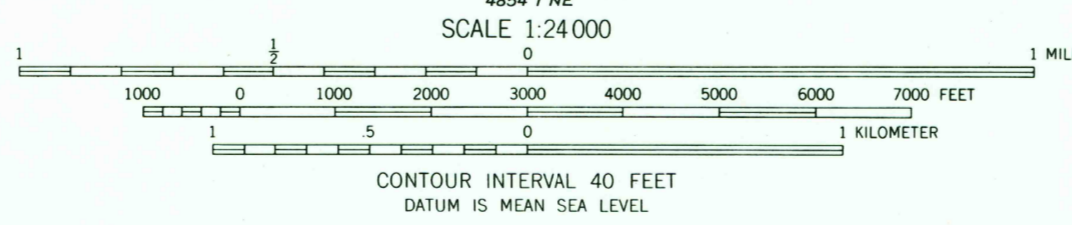
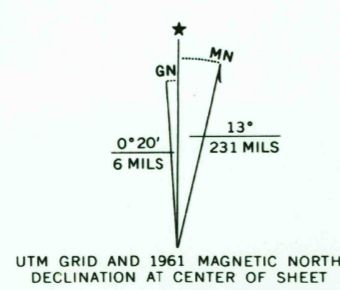


Mapped, edited, and published by the Geological Survey


Control by USGS and USC&GS

Topography by photogrammetric methods from aerial photographs taken 1958. Field checked 1961

Polyconic projection. 1927 North American datum
10,000-foot grid based on New Mexico coordinate system, east zone
1000-meter Universal Transverse Mercator grid ticks,
zone 13, shown in blue



ROAD CLASSIFICATION
Light-duty ————— Unimproved dirt - - - - -



THIS MAP COMPLIES WITH MAP ACCURACY STANDARDS
FOR SALE BY U.S. GEOLOGICAL SURVEY, P.O. BOX 25286, DENVER, COLORADO 80225
A FOLDER DESCRIBING TOPOGRAPHIC MAPS AND SYMBOLS IS AVAILABLE ON REQUEST

LOWER COLONIAS, N. MEX.
N3530-W10530/7.5

1961

AMS 4855 11 SE - SERIES V881

