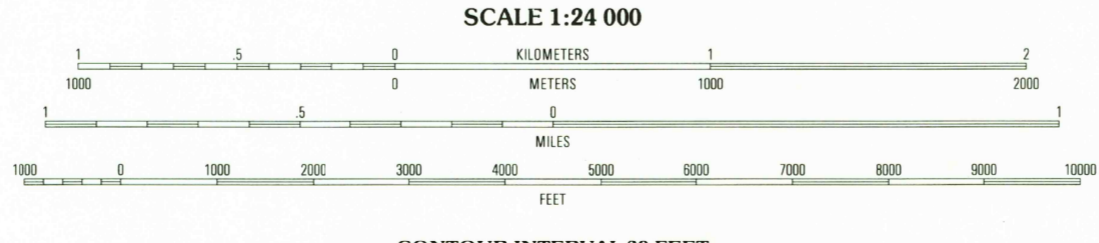
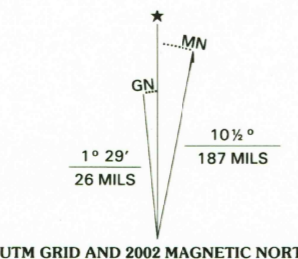


Produced by the United States Geological Survey  
Derived from imagery taken 1964 and other sources. Photoinspected using imagery taken 1996; no major culture or drainage changes observed. Public Land Survey System and survey control current as of 1965. Boundaries verified 2002.  
North American Datum of 1927 (NAD 27). Projection and 1 000-meter grid: Universal Transverse Mercator, zone 13. 10 000-foot ticks: New Mexico Coordinate System of 1927 (west zone).  
North American Datum of 1983 (NAD 83) is shown by dashed corner ticks. The values of the shift between NAD 27 and NAD 83 for 7.5-minute intersections are obtainable from National Geodetic Survey NADCON software.

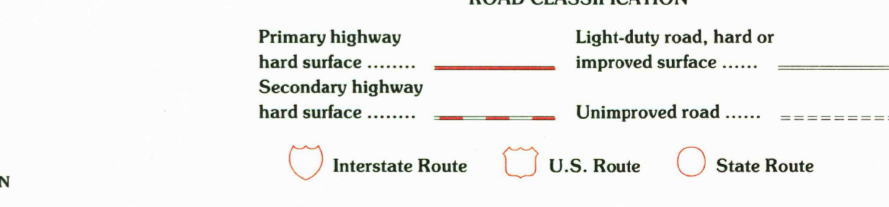


CONTOUR INTERVAL 20 FEET  
NATIONAL GEODETIC VERTICAL DATUM OF 1929  
(TO CONVERT ELEVATIONS TO THE NORTH AMERICAN VERTICAL DATUM OF 1988, ADD 1 FOOT)  
(TO CONVERT FROM FEET TO METERS, MULTIPLY BY 0.3048)



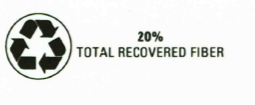
QUADRANGLE LOCATION

1	2	3
4	5	6
7	8	9



**RECEIVED**  
APR 3 0 2002  
USGS WITH  
HISTORICAL MAP ARCHIVES

**MALPAIS HILL, NM**  
1996  
NIMA 4447 IV SE-SERIES V881



THIS MAP COMPLIES WITH NATIONAL MAP ACCURACY STANDARDS  
FOR SALE BY U.S. GEOLOGICAL SURVEY, P.O. BOX 25286, DENVER, COLORADO 80225  
A FOLDER DESCRIBING TOPOGRAPHIC MAPS AND SYMBOLS IS AVAILABLE ON REQUEST

ISBN 0-607-98320-5  
9 780607 983205