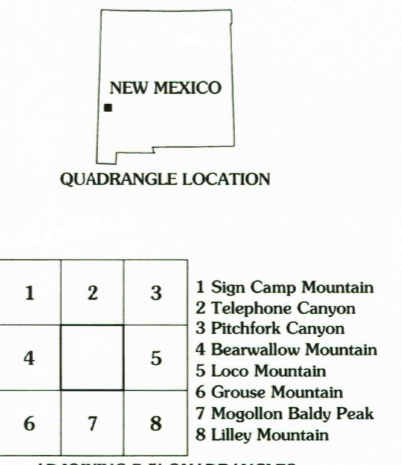
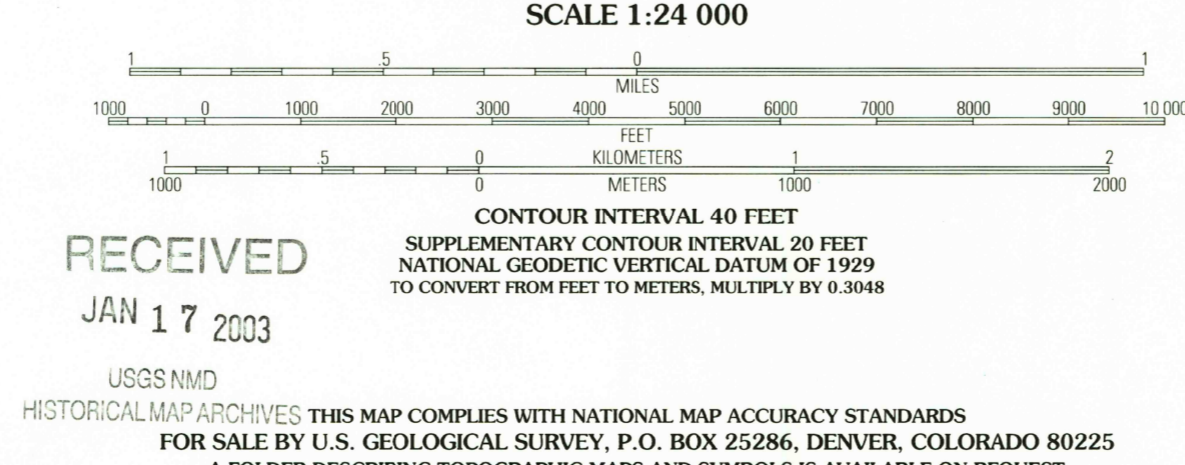



Produced by the United States Geological Survey 1963 Revision by USDA Forest Service 1999 Topography compiled 1958. Planimetry derived from imagery taken 1996 and other sources. Public Land Survey System and survey control as of 2000.



Legend for highways and roads, including Interstate, U.S. routes, National Forest trails, and various road types like primary, secondary, and light-duty roads.



ISBN 0-107-95892-X 9 780107 958924