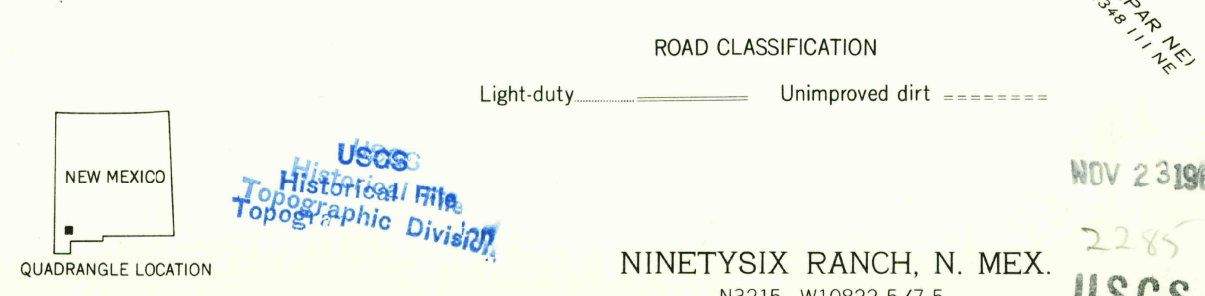
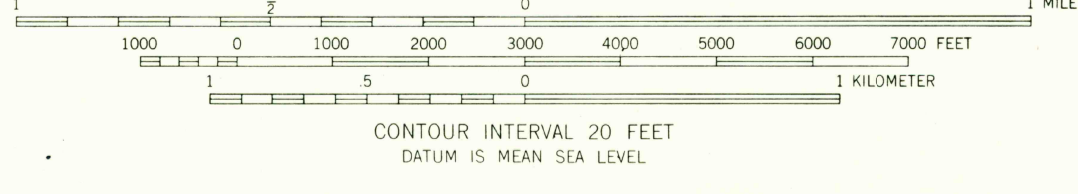
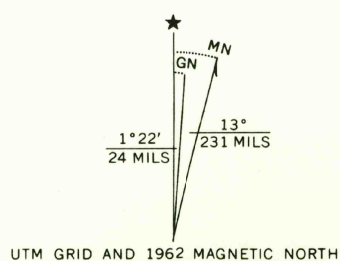


Mapped, edited, and published by the Geological Survey

Control by USGS and USC&GS
Topography by photogrammetric methods from aerial
photographs taken 1962. Field checked 1962
Polyconic projection. 1927 North American datum.
10,000 foot grid based on New Mexico coordinate system, west zone
1000 meter Universal Transverse Mercator grid ticks,
zone 12, shown in blue
Fine red dashed lines indicate selected fence lines



THIS MAP COMPLIES WITH NATIONAL MAP ACCURACY STANDARDS
FOR SALE BY U.S. GEOLOGICAL SURVEY, DENVER, COLORADO 80225, OR WASHINGTON, D. C. 20242
A FOLDER DESCRIBING TOPOGRAPHIC MAPS AND SYMBOLS IS AVAILABLE ON REQUEST

NOV 23 1962
NINETY-SIX RANCH, N. MEX.
N3215-W10822.5/7.5
1962
AMS 4348 IV SW-SERIES V881
U.S.G.S.
FILE COPY
TOPOGRAPHIC DIVISION