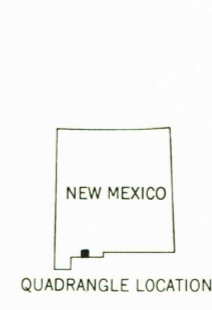
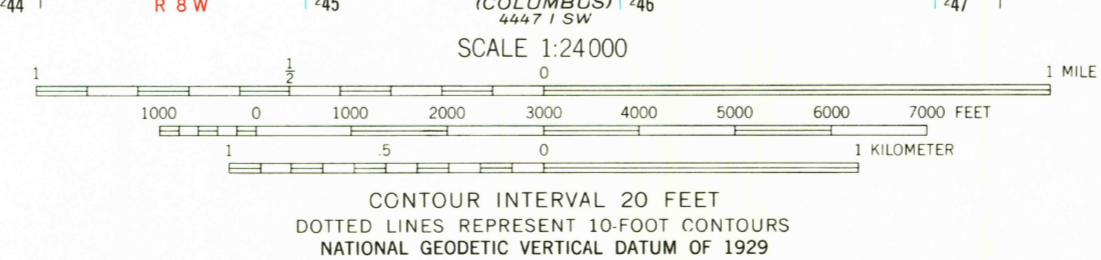
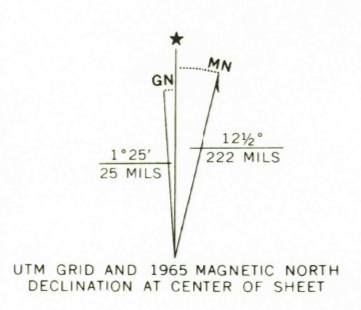


Maped, edited, and published by the Geological Survey  
Control by USGS and USC&GS  
Topography by photogrammetric methods from aerial  
photographs taken 1964. Field checked 1965  
Polyconic projection. 1927 North American Datum  
10,000-foot grid based on New Mexico coordinate system,  
west zone  
1000-meter Universal Transverse Mercator grid ticks,  
zone 13, shown in blue  
Fine red dashed lines indicate selected fence lines  
To place on the predicted North American Datum 1983  
move the projection lines 8 meters south and  
54 meters east as shown by dashed corner ticks  
Map photinspected 1976  
No major culture or drainage changes observed



ROAD CLASSIFICATION  
Medium-duty ——— Light-duty ———  
Unimproved dirt - - - - -  
State Route ○

USGS NMD HISTORICAL MAP  
MAR 13 1986  
REC'D FILE COPY

NORTH PEAK, N. MEX.  
31107-H6-TF-024  
1965  
PHOTOINSPECTED 1976  
DMA 4447 1 NW-SERIES V881