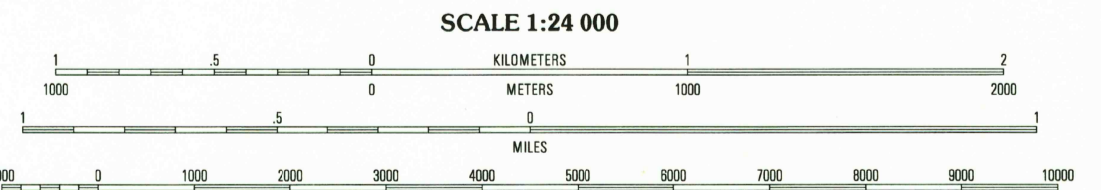

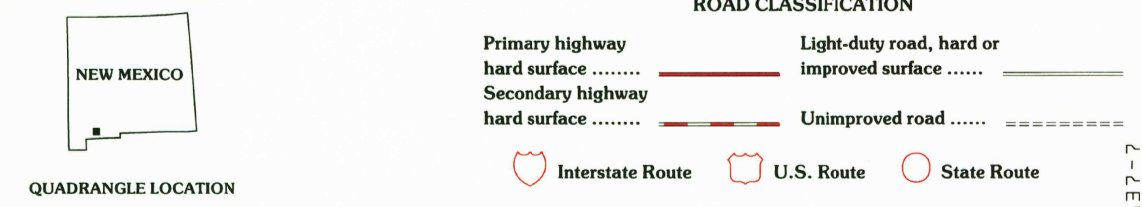


Produced by the United States Geological Survey Topography compiled 1964. Planimetry derived from imagery taken 1996 and other sources. Public Land Survey System and survey control current as of 1965. Boundaries current as of 2001 North American Datum of 1983 (NAD 83). Projection and 2,000-meter grid: Universal Transverse Mercator, zone 13 2,500-meter ticks: New Mexico Coordinate System of 1983 (west zone) North American Datum of 1927 (NAD 27) is shown by dashed corner ticks. The values of the shift between NAD 83 and NAD 27 for 7.5-minute intersections are obtainable from National Geodetic Survey NADCON software Houses of worship, schools, and other labeled buildings verified 1965



CONTOUR INTERVAL 20 FEET SUPPLEMENTARY CONTOUR INTERVAL 10 FEET NATIONAL GEODETIC VERTICAL DATUM OF 1929 (TO CONVERT ELEVATIONS TO THE NORTH AMERICAN VERTICAL DATUM OF 1988, ADD 2 FEET) TO CONVERT FROM FEET TO METERS, MULTIPLY BY 0.3048

THIS MAP COMPLIES WITH NATIONAL MAP ACCURACY STANDARDS FOR SALE BY U.S. GEOLOGICAL SURVEY, P.O. BOX 25286, DENVER, COLORADO 80225 A FOLDER DESCRIBING TOPOGRAPHIC MAPS AND SYMBOLS IS AVAILABLE ON REQUEST



QUADRANGLE LOCATION table with 8 cells and labels for 1 Midway Butte, 2 South Peak, 3 Gym Peak, 4 West Line Hills, 5 Columbus NE, 6 Malpais Hill, 7 Columbus, 8 Columbus SE

RECEIVED AUG 29 2003 HISTORICAL MAP ARCHIVES

JUL 14 2003 NORTH PEAK, NM 1996 NIMA 4447 1 NW-SERIES V881

USGS Library Reston, VA. Topo Archive 3 1818 00365987 5

4751861090816