

Produced by the United States Geological Survey 1966
Revision within and adjacent to National Forest System lands
by USDA Forest Service 2002

Topography compiled 1964. Planimetry derived from imagery taken 1996
and other sources. Public Land Survey System and survey control current
as of 2002

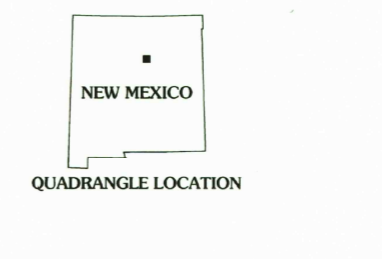
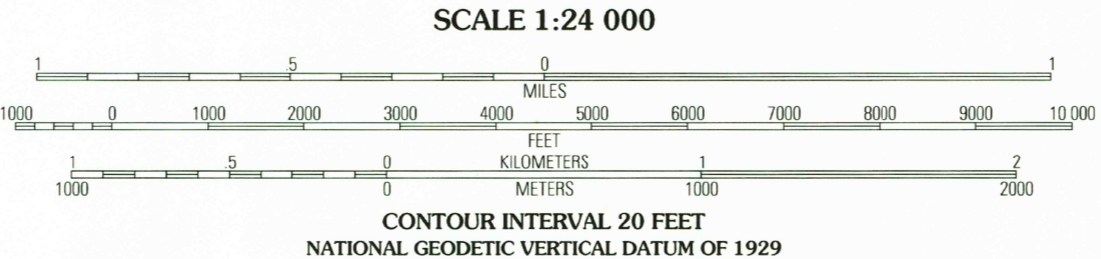
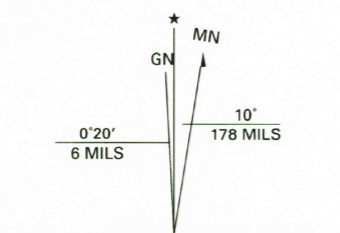
North American Datum of 1927 (NAD 27). Projection and 10 000-foot ticks:
New Mexico coordinate system, east zone (transverse Mercator)
Blue 1000-meter Universal Transverse Mercator ticks, zone 13

North American Datum of 1983 (NAD 83) is shown by dashed corner ticks
The values of the shift between NAD 27 and NAD 83 for 7.5-minute
intersections are obtainable from National Geographic Survey NADCON software

Non-National Forest System lands within the National Forest
Inholdings may exist in other National or State reservations

This map is not a legal document. Public lands are subject to
change and leasing, and may have access restrictions; check with
appropriate offices. Obtain permission before entering private lands

Unsurveyed land net is not official



HIGHWAYS AND ROADS

Interstate		Primary highway	
U. S.		Secondary highway	
State		Light-duty road	
County		Composition: Unspecified	
National Forest, suitable for passenger cars		Paved	
National Forest, suitable for high clearance vehicles		Gravel	
National Forest Trail		Dirt	
		Unimproved; 4 wheel drive	
		Trail	
		Gate; Barrier	

1	2	3	1 Pecos
			2 Lower Colonias
			3 San Cervantino
4	5		4 Rowe
			5 San Jose
			6 Benconca
6	7	8	7 Laguna Ortiz
			8 Sena

NORTH SAN YSIDRO, NM
2002
35105-D5-TF-024
NIMA 4854 1 NE-SERIES V881

USGS LIBRARY - RESTON
3 1818 00418093 9

ISBN 0-407-14265-X
9 780607 194269 9

THIS MAP COMPLIES WITH NATIONAL MAP ACCURACY STANDARDS
FOR SALE BY U.S. GEOLOGICAL SURVEY, P.O. BOX 25286, DENVER, COLORADO 80225
A FOLDER DESCRIBING TOPOGRAPHIC MAPS AND SYMBOLS IS AVAILABLE ON REQUEST

USGS Library
Reston, VA
Topo Archive