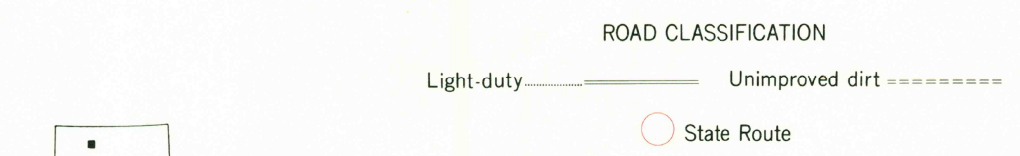
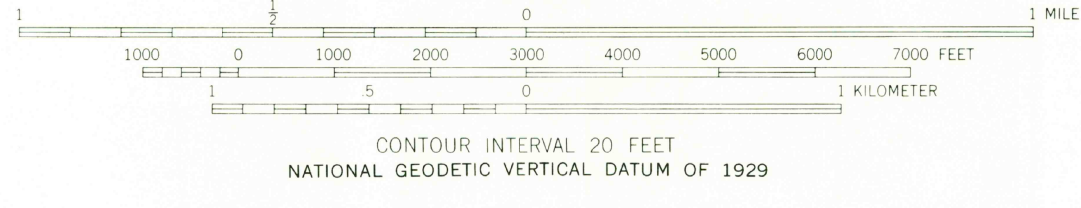
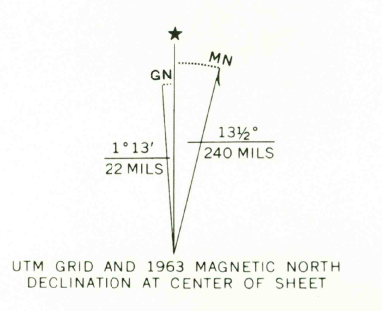


4557 11 SE
BOULDER LAKE
1:62,500



Mapped, edited, and published by the Geological Survey
Control by USGS and USC&GS
Topography by photogrammetric methods from aerial photographs taken 1952, 1958, and 1962. Field checked 1963
Polyconic projection. 1927 North American datum. 10,000-foot grid based on New Mexico coordinate system, central zone 1000-meter Universal Transverse Mercator grid ticks, zone 13, shown in blue
Fine red dashed lines indicate selected fence lines
Where omitted, land lines have not been established
Entire area is within the San Juan Basin Gas Field



THIS MAP COMPLIES WITH NATIONAL MAP ACCURACY STANDARDS
FOR SALE BY U.S. GEOLOGICAL SURVEY, DENVER, COLORADO 80225, OR RESTON, VIRGINIA 22092
A FOLDER DESCRIBING TOPOGRAPHIC MAPS AND SYMBOLS IS AVAILABLE ON REQUEST

USGS
Historical File
Topographic Division

OJITO, N. MEX.
N3622.5-W10700.7.5
1963
AMS 4556 1 NE-SERIES V881

APR 14 1975

3075