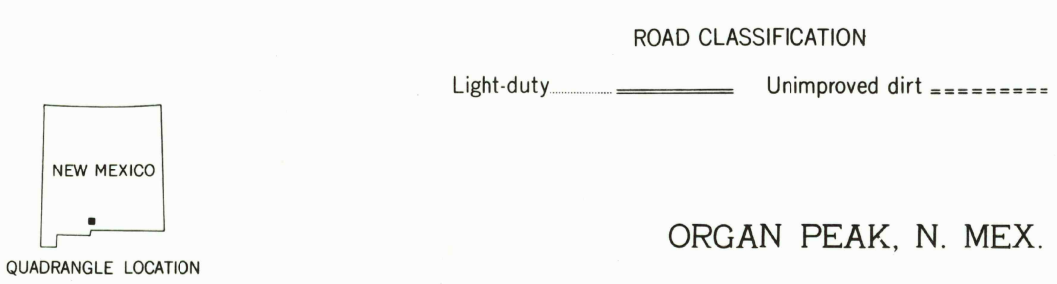
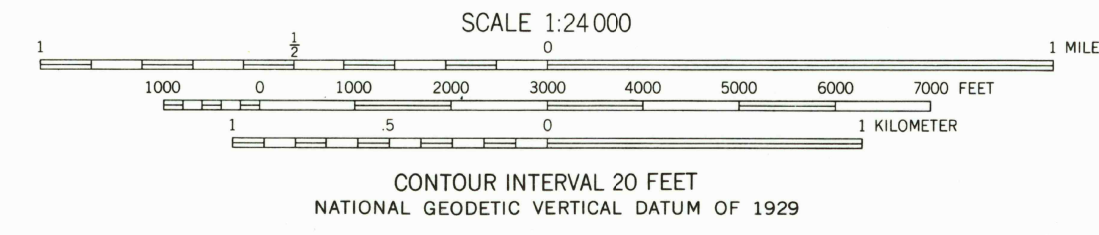
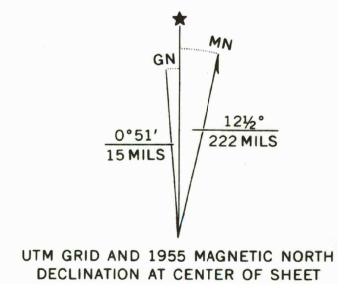


Mapped by the Army Map Service  
Published for civil use by the Geological Survey  
Control by USGS, USCGS, and USCE  
Topography from aerial photographs by photogrammetric methods  
Aerial photographs taken 1954. Photography field annotated 1955  
Polyconic projection. 1927 North American datum  
10,000-foot grid based on New Mexico coordinate system,  
central zone  
1000-meter Universal Transverse Mercator grid ticks,  
zone 13, shown in blue  
Dashed land lines indicate approximate locations  
Map photoinspected 1972  
No major culture or drainage changes observed



THIS MAP COMPLIES WITH NATIONAL MAP ACCURACY STANDARDS  
FOR SALE BY U. S. GEOLOGICAL SURVEY, DENVER, COLORADO 80225, OR RESTON, VIRGINIA 22092  
A FOLDER DESCRIBING TOPOGRAPHIC MAPS AND SYMBOLS IS AVAILABLE ON REQUEST

RETURN TO:  
MMD HISTORICAL MAP ARCHIVES  
USGS NATIONAL CENTER, MS-522  
RESTON, VA 22092  
MAY 1994

N3215-W10630/7.5  
1955  
PHOTOINSPECTED 1972  
AMS 4648 I SE-SERIES V881