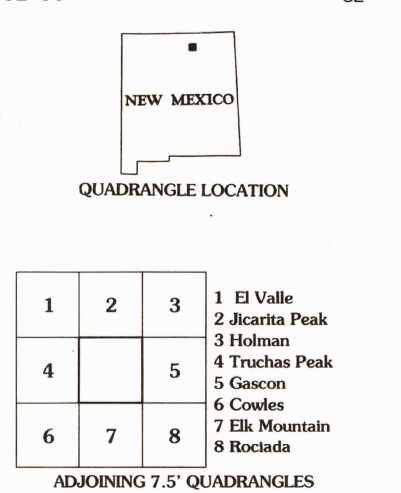
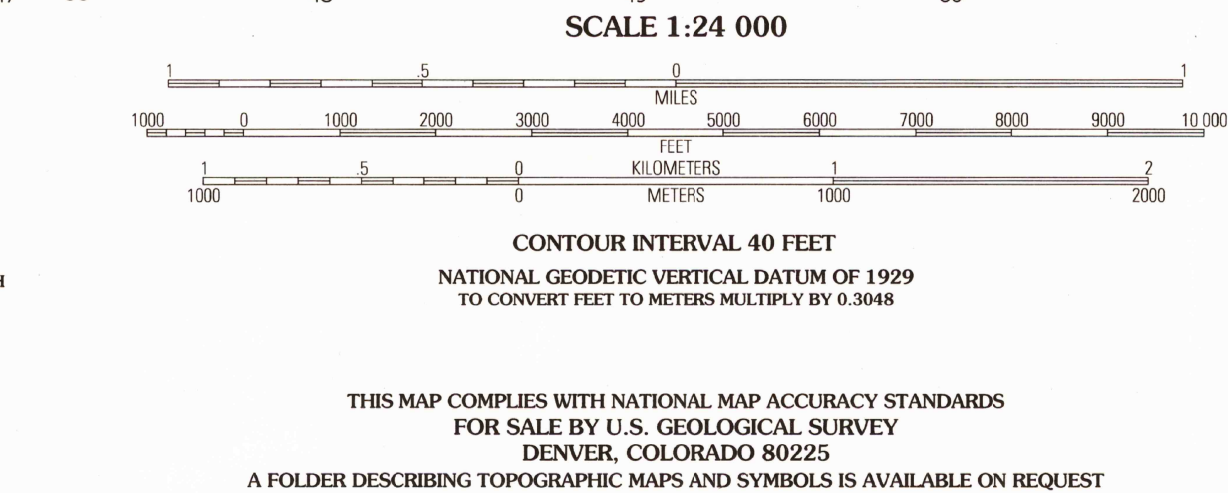
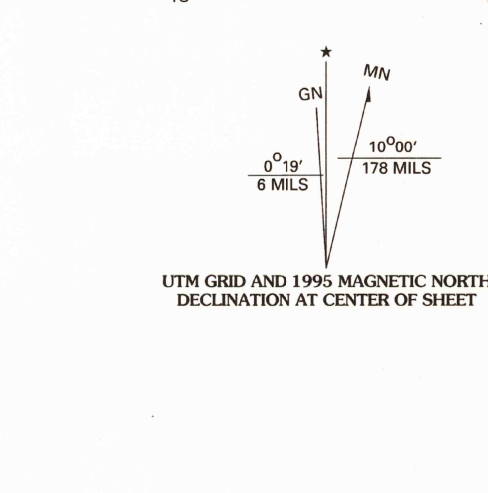


Produced by the U.S. Geological Survey
Revised by the U.S. Forest Service
Areas outside the National Forest System lands may not have been revised
Control by USGS and NOS/NOAA
Compiled from aerial photographs taken 1958. Revised from aerial photographs taken 1990. Partial field check by U.S. Forest Service 1995
North American Datum of 1927 (NAD 27). Projection and 10000-foot ticks: New Mexico coordinate system, east and central zones (Transverse Mercator). Blue 1000-meter Universal Transverse Mercator ticks, zone 13
North American Datum of 1983 (NAD 83) is shown by dashed corner ticks
The values of the shift between NAD 27 and NAD 83 for 7.5-minute intersections are obtainable from National Geodetic Survey NADCON software
Non-National Forest System lands within the National Forest
Inholdings may exist in other National or State reservations
This map is not a legal land line or ownership document. Public lands are subject to change and leasing, and may have access restrictions; check with local offices. Obtain permission before entering private lands
Unsurveyed land net is not official



INTERSTATE
U. S.
State
County
National Forest, suitable for passenger cars
National Forest, suitable for high clearance vehicles
National Forest Trail

Primary highway
Secondary highway
Light-duty road
Paved
Gravel
Dirt
Composition unspecified
Unimproved; 4 wheel drive
Trail
Gate

1 El Valle
2 Jicarita Peak
3 Holman
4 Truchas Peak
5 Gascon
6 Cowles
7 Elk Mountain
8 Rocaada

PECOS FALLS, NM
1995
DMA 4855 1 NE - SERIES V881

