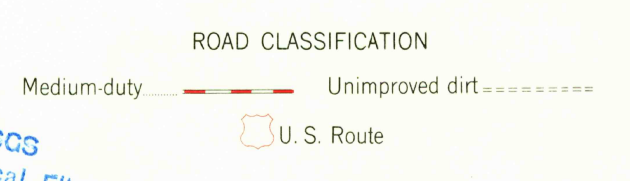
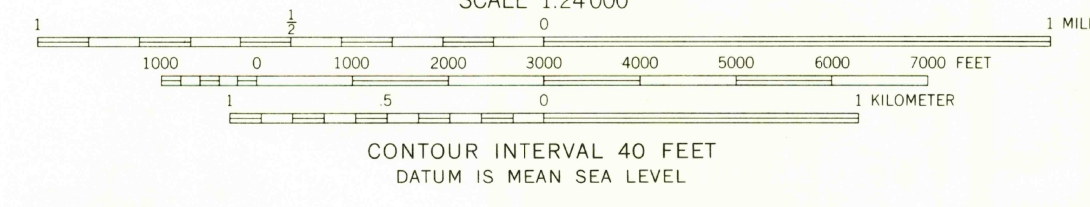
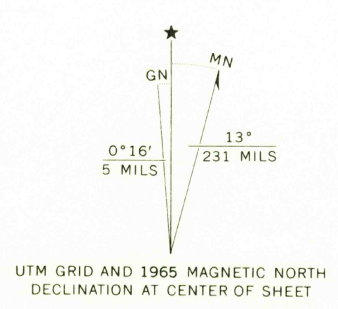




Mapped, edited, and published by the Geological Survey
Control by USGS and USC&GS
Topography by photogrammetric methods from aerial photographs taken 1964. Field checked 1965
Polyconic projection. 1927 North American datum
10,000-foot grid based on New Mexico coordinate system, central zone.
1000-meter Universal Transverse Mercator grid ticks, zone 13, shown in blue
Where omitted, land lines have not been established



U.S.G.S. NEW MEXICO
Historical File
Topographic Division
QUADRANGLE LOCATION

THIS MAP COMPLIES WITH NATIONAL MAP ACCURACY STANDARDS
FOR SALE BY U.S. GEOLOGICAL SURVEY, DENVER, COLORADO 80225, OR WASHINGTON, D. C. 20242
A FOLDER DESCRIBING TOPOGRAPHIC MAPS AND SYMBOLS IS AVAILABLE ON REQUEST

PUEBLO PEAK, N. MEX.
N3622.5-W10522.5/7.5

1965
AMS 4956 IV NW-SERIES V881

2630
APR 17 1968