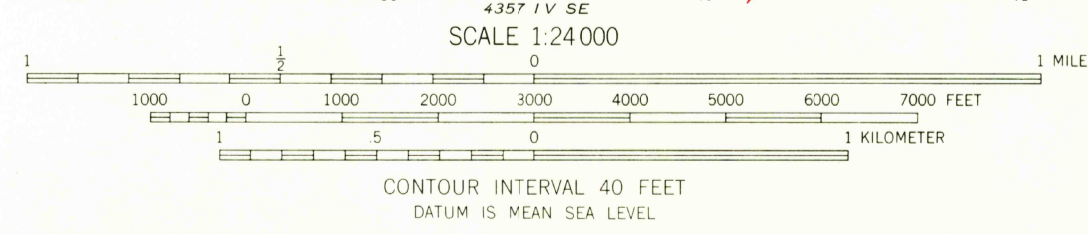
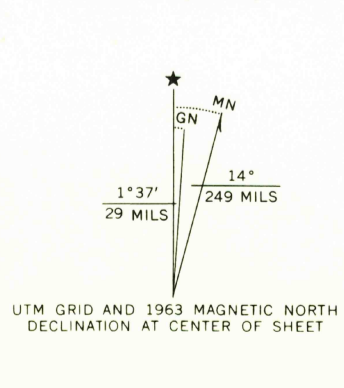


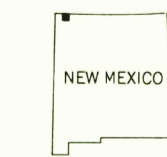


Mapped, edited, and published by the Geological Survey
Control by USGS and USC&GS
Topography by photogrammetric methods from aerial photographs taken 1958 and 1962. Field checked 1963
Polyconic projection. 1927 North American datum. 10,000-foot grids based on New Mexico coordinate system, west zone and Colorado coordinate system, south zone. 1000-meter Universal Transverse Mercator grid ticks, zone 12, shown in blue
Where omitted, land lines have not been established
Fine red dashed lines indicate selected fence lines



THIS MAP COMPLIES WITH NATIONAL MAP ACCURACY STANDARDS
FOR SALE BY U. S. GEOLOGICAL SURVEY, DENVER, COLORADO 80225, OR WASHINGTON, D. C. 20242
A FOLDER DESCRIBING TOPOGRAPHIC MAPS AND SYMBOLS IS AVAILABLE ON REQUEST

USGS
Historical File
Topographic Division



ROAD CLASSIFICATION
Light-duty ———— Unimproved dirt - - - - -

U.S.G.S.
PURGATORY CANYON, N. MEX.-COLO.
N3652 5-W10815 7.5

FILE COPY
TOPOGRAPHIC DIVISION

AMS 4357 IV NE-SERIES VB81

2785
FEB 1 1965