

Mapped, edited, and published by the Geological Survey

Control by USGS and USC&GS

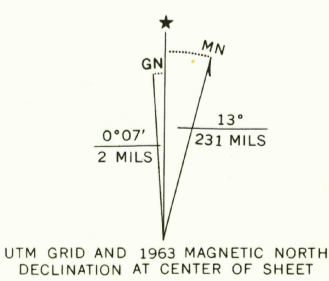
Topography by photogrammetric methods from aerial photographs taken 1961. Field checked 1963

Photographic projection: 1927 North American datum
10,000-foot grid based on New Mexico coordinate system, east zone
1000-meter Universal Transverse Mercator grid ticks, zone 13, shown in blue

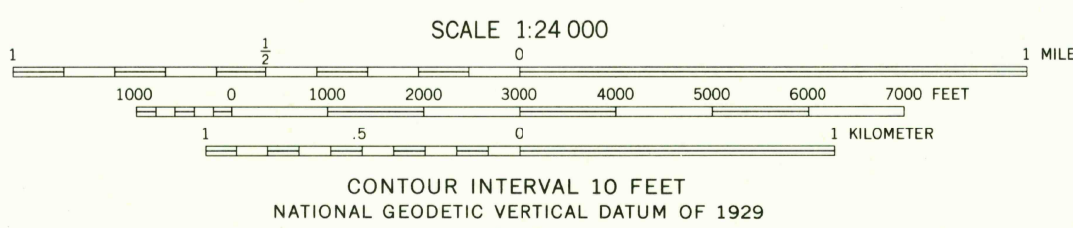
Fine red dashed lines indicate selected fence lines

Map photinspected 1976

No major culture or drainage changes observed



UTM GRID AND 1963 MAGNETIC NORTH
DECLINATION AT CENTER OF SHEET

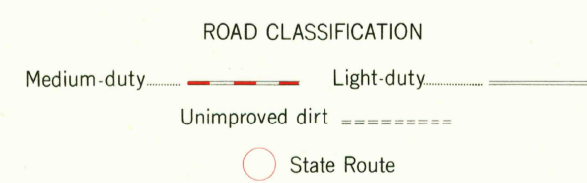


SCALE 1:24 000

CONTOUR INTERVAL 10 FEET
NATIONAL GEODETIC VERTICAL DATUM OF 1929



NEW MEXICO
QUADRANGLE LOCATION



ROAD CLASSIFICATION
Medium-duty ——— Light-duty ———
Unimproved dirt - - - - - State Route ○

THIS MAP COMPLIES WITH NATIONAL MAP ACCURACY STANDARDS
FOR SALE BY U. S. GEOLOGICAL SURVEY, DENVER, COLORADO 80225, OR RESTON, VIRGINIA 22092
A FOLDER DESCRIBING TOPOGRAPHIC MAPS AND SYMBOLS IS AVAILABLE ON REQUEST

USGS
Historical File
Topographic Division

RAINSVILLE, N. MEX.
N3552.5-W10507.5/7.5
1963
PHOTOINSPECTED 1976
DMA 4955 1 NW—SERIES V881

APR 18 1978

190