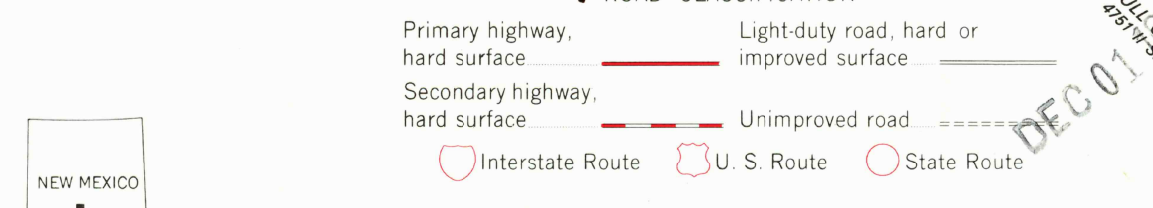
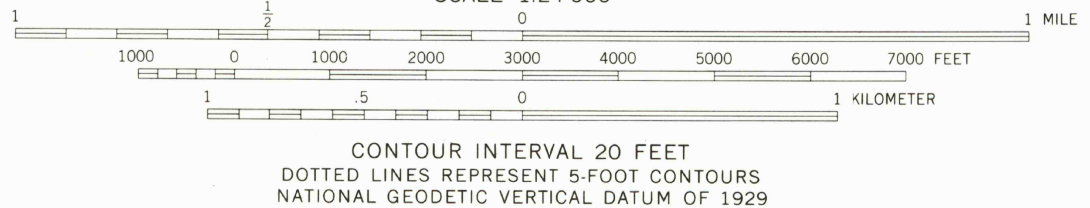
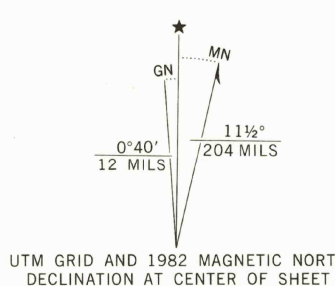


Mapped, edited, and published by the Geological Survey

Control by USGS and NOS/NOAA
Topography by photogrammetric methods from aerial photographs taken 1972. Field checked 1975. Map edited 1982
Projection and 10,000-foot grid ticks: New Mexico coordinate system, central zone (transverse Mercator) 1000-meter Universal Transverse Mercator grid, zone 13 1927 North American datum
To place on the predicted North American Datum 1983 move the projection lines 5 meters south and 51 meters east as shown by dashed corner ticks
Fine red dashed lines indicate selected fence lines
There may be private inholdings within the boundaries of the National or State reservations shown on this map



THIS MAP COMPLIES WITH NATIONAL MAP ACCURACY STANDARDS
FOR SALE BY U. S. GEOLOGICAL SURVEY, DENVER, COLORADO 80225, OR RESTON, VIRGINIA 22092
A FOLDER DESCRIBING TOPOGRAPHIC MAPS AND SYMBOLS IS AVAILABLE ON REQUEST

RED CANYON, N. MEX.
NW/4 CHIHUAHUA RANCH 15' QUADRANGLE
N3337.5-W10607.5/7.5
1982
DMA 4751 II NW-SERIES V881
RETURN TO:
USGS NMD HISTORICAL MAP ARCHIVES