
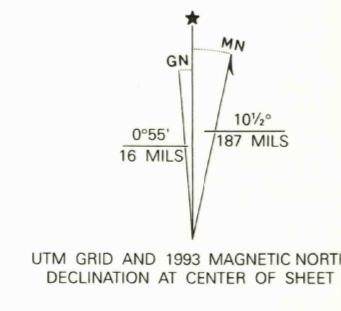





Produced by the United States Geological Survey
Control by USGS, NOS/NOAA and USFS
Compiled from aerial photographs taken 1964-65. Information shown in purple has been updated from aerial photographs taken 1990 and field checked. Map edited 1993. Conflicts may exist between some updated features and previously mapped contours
1927 North American Datum (NAD 27). Projection and 10,000-foot grid ticks: New Mexico Coordinate System, central zone (Transverse Mercator)
Blue 1,000-meter Universal Transverse Mercator ticks, zone 13
North American Datum 1983 (NAD 83) is shown by dashed corner ticks. The values of the shift between NAD 27 and NAD 83 for 7.5 minute intersections is given in USGS Bulletin 1875
There may be private inholdings within the boundaries of the National or State reservations shown on this map
Where omitted, land lines have not been established



COMPLIES WITH U.S. GEOLOGICAL SURVEY STANDARDS FOR SPATIAL ACCURACY—CLASS 2
FOR SALE BY U.S. GEOLOGICAL SURVEY
DENVER, COLORADO 80225, OR RESTON, VIRGINIA 22092
A FOLDER DESCRIBING TOPOGRAPHIC MAPS AND SYMBOLS IS AVAILABLE ON REQUEST



ROAD CLASSIFICATION

Primary highway, hard surface	Light-duty road, hard or improved surface
Secondary highway, hard surface	Unimproved road
Interstate Route	U.S. Route
	State Route

REDONDO PEAK, N. MEX.
35106-G5-TF-024
1970
REVISED 1993
DMA 4655 1 SE-SERIES V881