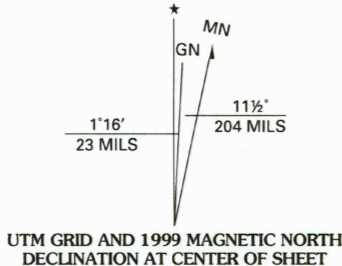


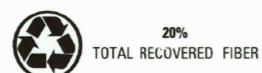
Produced by the United States Geological Survey 1965 Revision within and adjacent to National Forest System lands by USDA Forest Service 1999 Topography compiled 1964. Planimetry derived from imagery taken 1996 and other sources. Public Land Survey System and survey control current as of 2000

North American Datum of 1927 (NAD 27). Projection and 10 000-foot ticks: New Mexico coordinate system, west zone (transverse Mercator) Blue 1000-meter Universal Transverse Mercator ticks, zone 12 North American Datum of 1983 (NAD 83) is shown by dashed corner ticks The values of the shift between NAD 27 and NAD 83 for 7.5-minute intersections are obtainable from National Geodetic Survey NADCON software

Non-National Forest System lands within the National Forest Inholdings may exist in other National or State reservations This map is not a legal land line or ownership document. Public lands are subject to change and leasing, and may have access restrictions; check with local offices. Obtain permission before entering private lands



UTM GRID AND 1999 MAGNETIC NORTH DECLINATION AT CENTER OF SHEET

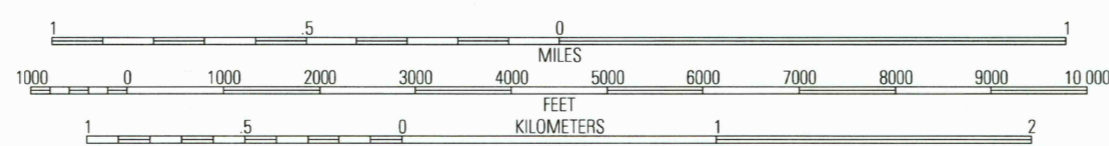


RECEIVED JAN 17 2003

USGS NMD HISTORICAL MAP ARCHIVES

THIS MAP COMPLIES WITH NATIONAL MAP ACCURACY STANDARDS FOR SALE BY U.S. GEOLOGICAL SURVEY, P.O. BOX 25286, DENVER, COLORADO 80225 A FOLDER DESCRIBING TOPOGRAPHIC MAPS AND SYMBOLS IS AVAILABLE ON REQUEST

SCALE 1:24 000



CONTOUR INTERVAL 40 FEET NATIONAL GEODETIC VERTICAL DATUM OF 1929 TO CONVERT FROM FEET TO METERS, MULTIPLY BY 0.3048



QUADRANGLE LOCATION

Table with 3 columns and 8 rows showing symbols for landmarks and features. Includes: 1 Holt Mountain, 2 Grose Mountain, 3 Mogollon Baldy Peak, 4 Moon Ranch, 5 Shelley Peak, 6 Bear Mountain, 7 Buckhorn, 8 Canteen Canyon.

Legend for roads and trails. Includes: Interstate, U.S. Highway, State Highway, National Forest suitable for passenger cars, National Forest suitable for high clearance vehicles, National Forest Trail, Primary highway, Secondary highway, Light-duty road, Composition: Unspecified, Paved, Gravel, Dirt, Unimproved, 4 wheel drive, Trail, Gate; Barrier.

RICE RANCH, NM 1999 33108-B6-TF-024 NIMA 4250 II NW-SERIES V881

