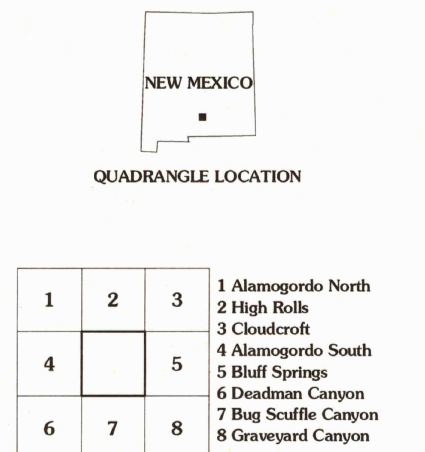
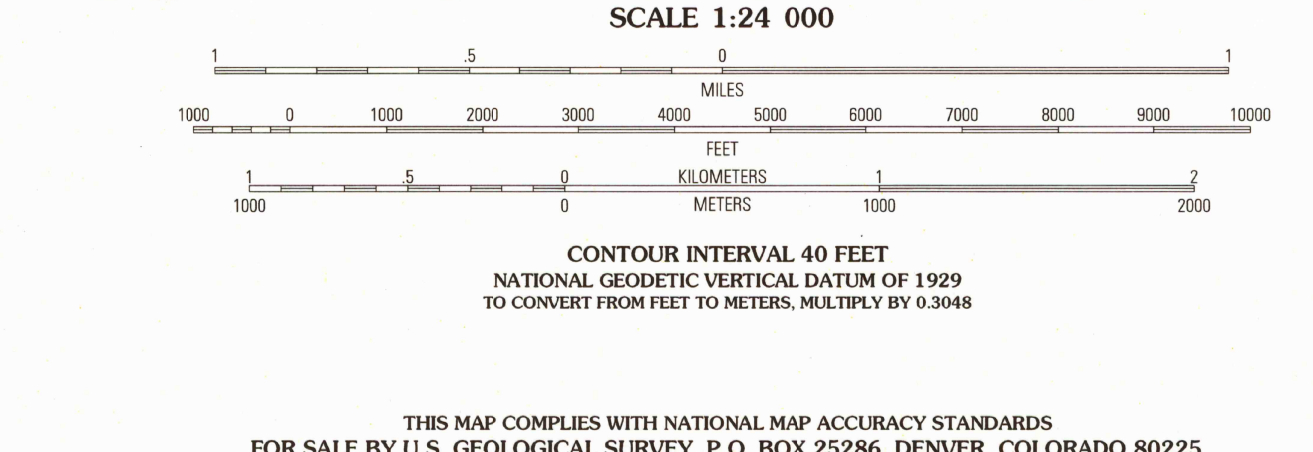
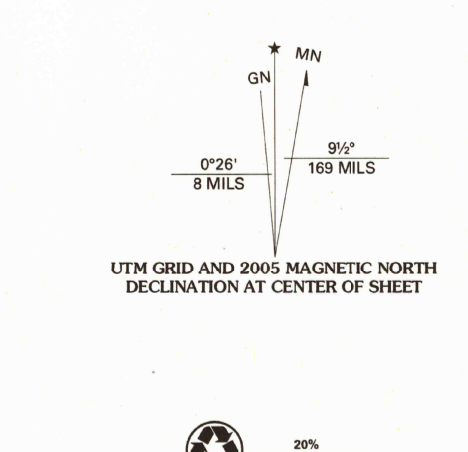


Produced by the United States Geological Survey 1981 Revision by USDA Forest Service 2004
Topography compiled 1972. Planimetry derived from imagery taken 1996 and other sources. Public Land Survey System and survey control current as of 2004. Boundaries current as of 2004.
North American Datum of 1983 (NAD 83). Projection and 1 000-meter grid: Universal Transverse Mercator, zone 13
2 500-meter ticks: New Mexico Coordinate System (central zone)
North American Datum of 1927 (NAD 27) is shown by dashed corner ticks
The values of the shift between NAD 83 and NAD 27 for 7.5-minute intersections are obtainable from National Geodetic Survey NADCON software
Non-National Forest System lands within the National Forest inholdings may exist in other National or State reservations
This map is not a legal document. Public lands are subject to change and leasing, and may have access restrictions; check with appropriate offices
Obtain permission before entering private lands
Protracted Blocks (PB) are unsurveyed land of uncertain acreage



Highways and Roads legend:

Interstate.....	5	Primary highway.....	Red line
U.S.	2	Secondary highway.....	Red dashed line
State.....	1	Light-duty road.....	Red dashed line with dots
County.....	0	Composition: Unspecified.....	Blue line
National Forest, suitable for passenger cars.....	100	Gravel.....	Blue dashed line
National Forest, suitable for high clearance vehicles.....	304	Unimproved: 4 wheel drive.....	Blue dashed line with dots
National Forest Trail.....	304	Trail.....	Blue dashed line with dots
		Gate; Barrier.....	Blue dashed line with dots

DEC 27 2005
SACRAMENTO PEAK, NM 2004
32105-G7-TF-024
NGA 4849 IV SE-SERIES V881

USGS Library Reston, VA. Topo Archive
ISBN 1-411-30080-7
9 781411 300804
3 1818 00531655 7