
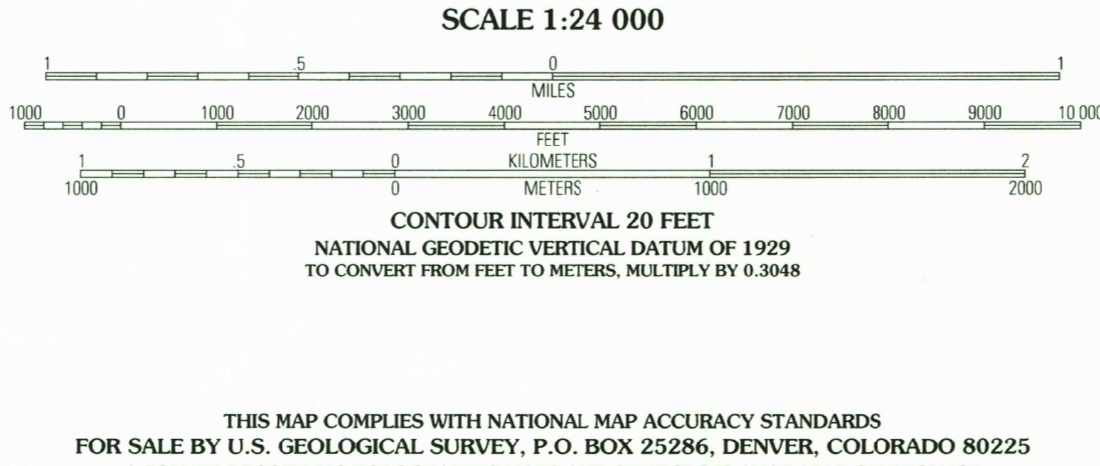



Produced by the United States Geological Survey 1965 Revision within and adjacent to National Forest System lands by USDA Forest Service 2002



Legend for highways, roads, and other features. Includes symbols for Interstate, U.S. Highway, State Highway, County Highway, National Forest roads, and various road types like Primary, Secondary, Light-duty, etc.

RECEIVED SEP 24 2003



USGS Library Reston, VA Topo Archive

THIS MAP COMPLIES WITH NATIONAL MAP ACCURACY STANDARDS FOR SALE BY U.S. GEOLOGICAL SURVEY, P.O. BOX 25286, DENVER, COLORADO 80225

3 1818 00418000 4