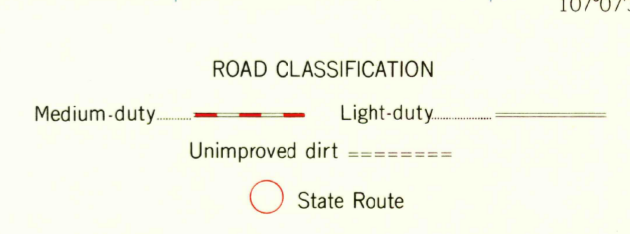

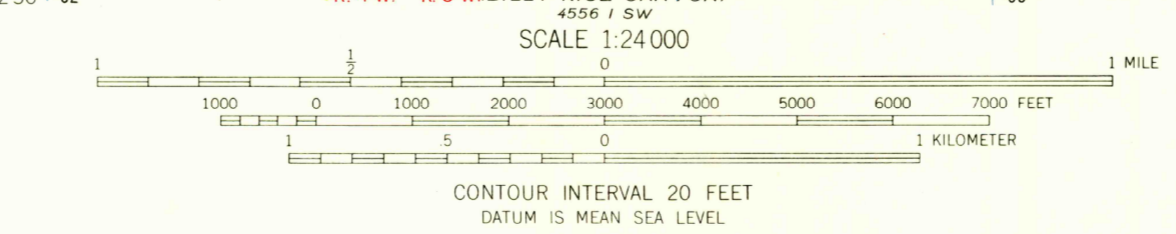
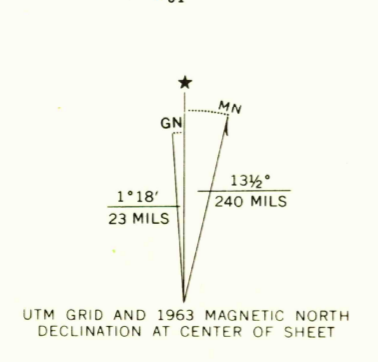




Mapped, edited, and published by the Geological Survey
Control by USGS and USC&GS
Topography by photogrammetric methods from aerial photographs taken 1958 and 1962. Field checked 1963.
Polyconic projection. 1927 North American datum. 10,000-foot grid based on New Mexico coordinate system, central zone. 1000-meter Universal Transverse Mercator grid ticks, zone 13, shown in blue.
Where omitted, land lines have not been established.
Entire area is within the San Juan Basin Gas Field.



THIS MAP COMPLIES WITH NATIONAL MAP ACCURACY STANDARDS
FOR SALE BY U.S. GEOLOGICAL SURVEY, DENVER, COLORADO 80225, OR WASHINGTON, D.C. 20242
A FOLDER DESCRIBING TOPOGRAPHIC MAPS AND SYMBOLS IS AVAILABLE ON REQUEST

SCHMITZ RANCH, N. MEX.
N3622.5-W10707.5/7.5

1963
AMS 4556 1 NW—SERIES V881

U.S.G.S.
FILE COPY
TOPOGRAPHIC DIVISION

SEP 8 1965
2860