

CONTOUR INTERVAL 20 FEET
NATIONAL GEODETIC VERTICAL DATUM OF 1929
(TO CONVERT ELEVATIONS TO THE NORTH AMERICAN VERTICAL DATUM OF 1988, ADD 2 FEET)
TO CONVERT FROM FEET TO METERS, MULTIPLY BY 0.3048




THIS MAP COMPLIES WITH NATIONAL MAP ACCURACY STANDARDS
FOR SALE BY U.S. GEOLOGICAL SURVEY, P.O. BOX 25286, DENVER, COLORADO 80225
A FOLDER DESCRIBING TOPOGRAPHIC MAPS AND SYMBOLS IS AVAILABLE ON REQUEST



1	2	3	1 Fairview Well
			2 Fence Canyon
4		5	3 Big Gyp Mountain
			4 Shannon Canyon
6	7	8	5 Hardscrabble Mountain
			6 Polecat Tank
			7 Dugout Canyon
			8 Sulphur Pass

ADJOINING 7.5' QUADRANGLES

ROAD CLASSIFICATION

Primary highway hard surface	Light-duty road, hard or improved surface
Secondary highway hard surface	Unimproved road
 Interstate Route	 U.S. Route
	 State Route

RECEIVED
FEB 28 2002 SHANNON CANYON, NM

USGS NMN
HISTORICAL MAP ARCHIVES

1996
NIMA 4650 III NE SERIES V/891