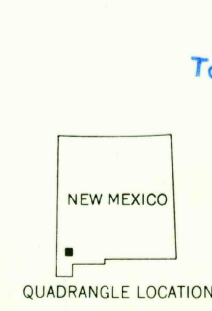
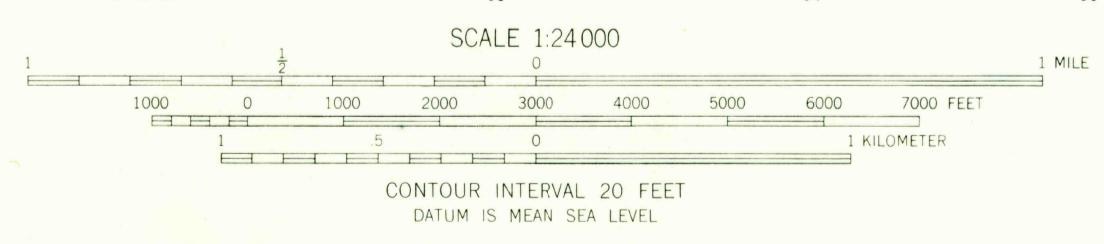
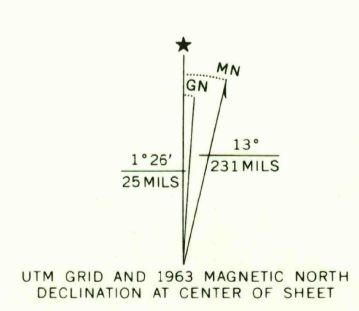


Mapped, edited, and published by the Geological Survey
Control by USGS and US&GS
Topography by photogrammetric methods from aerial photographs taken 1962. Field checked 1963.
Polyconic projection. 1927 North American datum. 10,000-foot grid based on New Mexico coordinate system, west zone. 1000-meter Universal Transverse Mercator grid ticks, zone 12, shown in blue.
Fine red dashed lines indicate selected fence lines.



USGS
Historical File
Topographic Division
ROAD CLASSIFICATION
Light-duty ——— Unimproved dirt - - - - -

THIS MAP COMPLIES WITH NATIONAL MAP ACCURACY STANDARDS
FOR SALE BY U.S. GEOLOGICAL SURVEY, DENVER, COLORADO 80225, OR WASHINGTON, D.C. 20242
A FOLDER DESCRIBING TOPOGRAPHIC MAPS AND SYMBOLS IS AVAILABLE ON REQUEST

SOLDIERS FAREWELL HILL, N. MEX.
N3215-W10815/7.5

1963
AMS 4348 IV SE-SERIES V881
U.S.G.S. FILE COPY
TOPOGRAPHIC DIVISION

NOV 23 1965