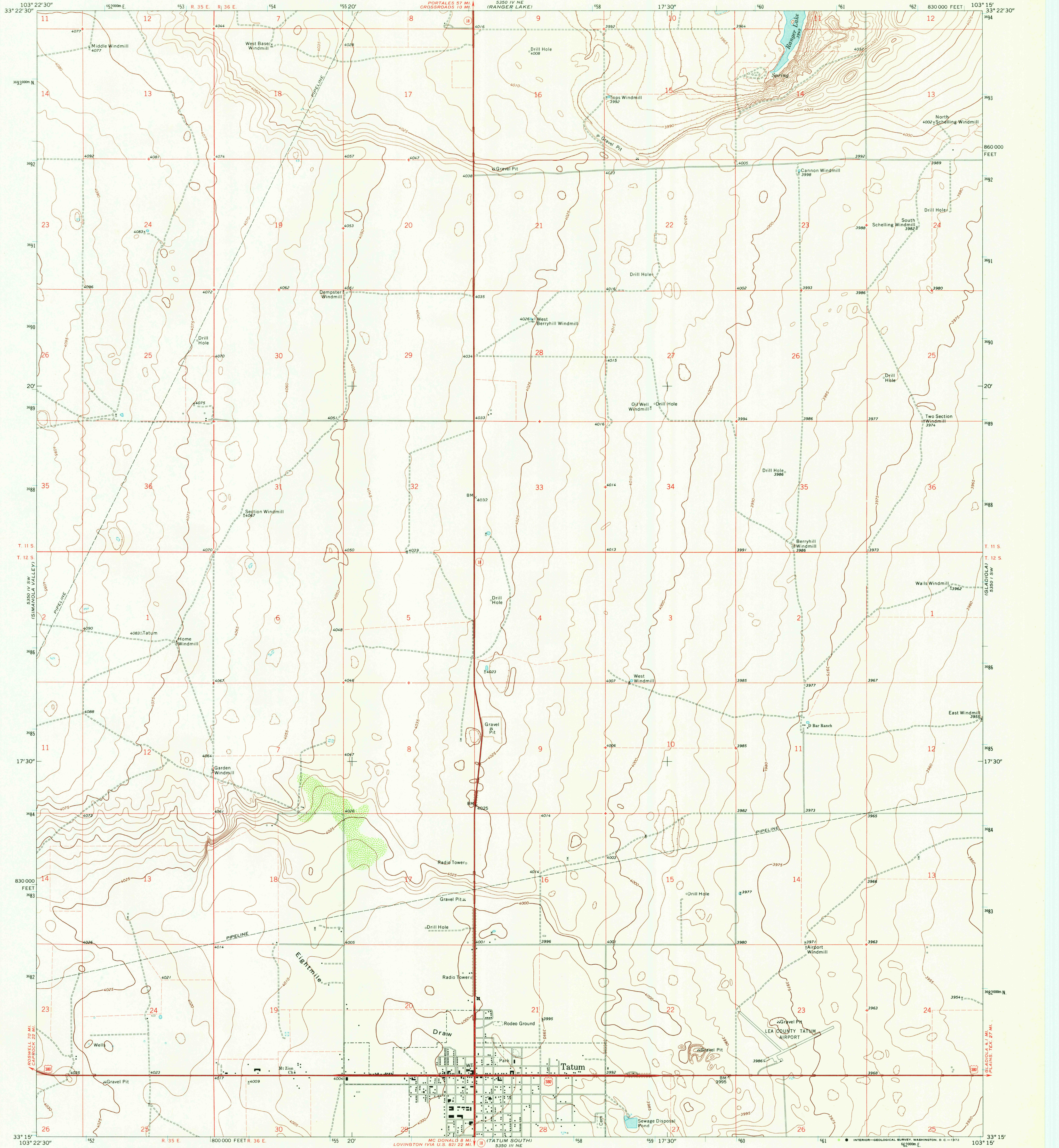
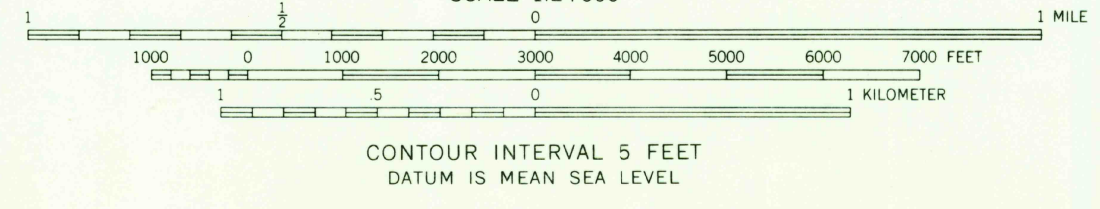
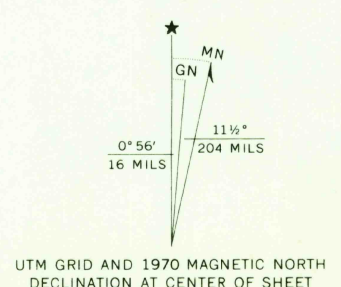


TATUM NORTH QUADRANGLE
 NEW MEXICO—LEA CO.
 7.5 MINUTE SERIES (TOPOGRAPHIC)



Mapped, edited, and published by the Geological Survey
 Control by USGS and USC&GS
 Planimetry by photogrammetric methods from aerial photographs
 taken 1968. Topography by planetable surveys 1970
 Polyconic projection. 1927 North American datum
 10,000-foot grid based on New Mexico coordinate system,
 east zone
 1000-meter Universal Transverse Mercator grid ticks,
 zone 13, shown in blue
 Fine red dashed lines indicate selected fence lines



ROAD CLASSIFICATION

Primary highway, all weather, hard surface	Light-duty road, all weather, improved surface
Unimproved road, fair or dry weather	U. S. Route
	State Route

THIS MAP COMPLIES WITH NATIONAL MAP ACCURACY STANDARDS
 FOR SALE BY U. S. GEOLOGICAL SURVEY, DENVER, COLORADO 80225, OR WASHINGTON, D. C. 20242
 A FOLDER DESCRIBING TOPOGRAPHIC MAPS AND SYMBOLS IS AVAILABLE ON REQUEST

USGS
 HISTORICAL FILE
 TOPOGRAPHIC DIVISION

TATUM NORTH, N. MEX.
 N3315—W10315/7.5
 1970
 AMS 5350 IV SE—SERIES V881

2455