

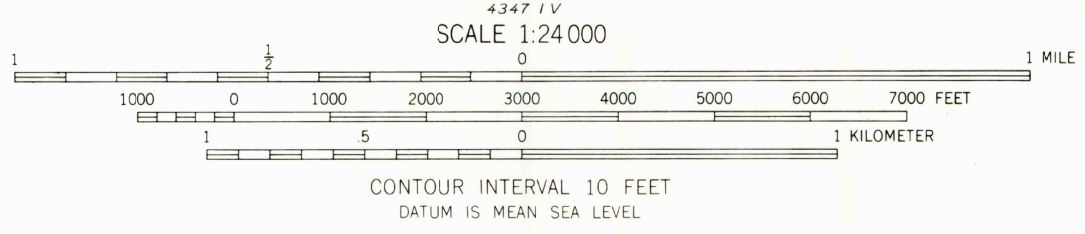
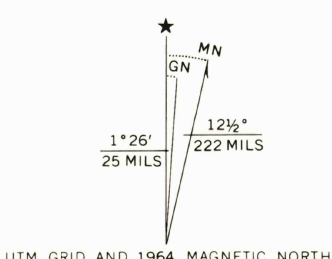


Mapped, edited, and published by the Geological Survey

Control by USGS and USC&GS
Topography by photogrammetric methods from aerial photographs taken 1963. Field checked 1964.
Polyconic projection. 1927 North American datum.
10,000 foot grid based on New Mexico coordinate system, west zone.
1000 meter Universal Transverse Mercator grid ticks, zone 12, shown in blue.
Fine red dashed lines indicate selected fence lines.



THIS MAP COMPLIES WITH NATIONAL MAP ACCURACY STANDARDS
FOR SALE BY U.S. GEOLOGICAL SURVEY
DENVER, COLORADO 80225, OR RESTON, VIRGINIA 22092
A FOLDER DESCRIBING TOPOGRAPHIC MAPS AND SYMBOLS IS AVAILABLE ON REQUEST

THE SALTYS, N. MEX.
N3200-W10815/7.5
1964

AMS 4348 III SE—SERIES V881