

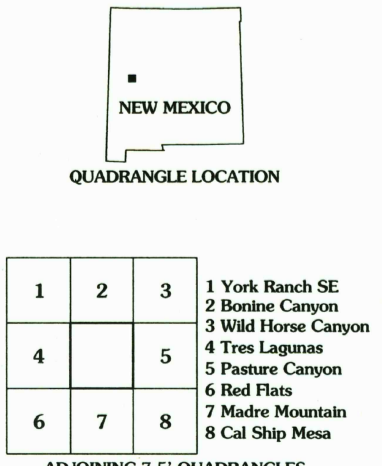
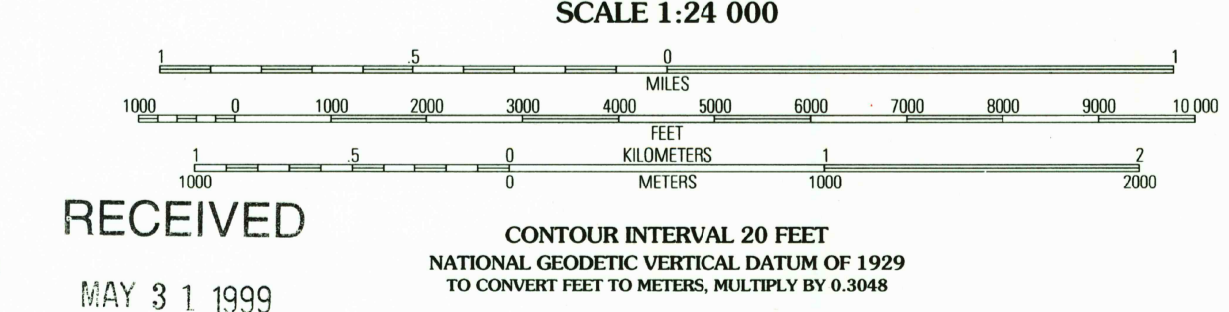
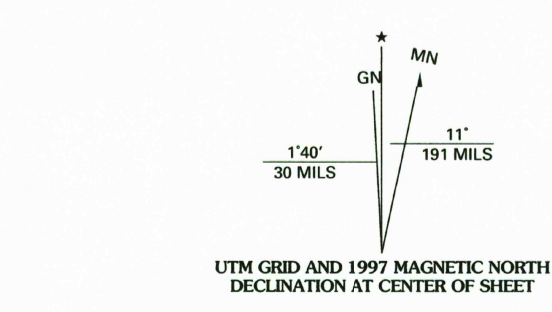
Produced by the U.S. Geological Survey
Revised by the U.S. Forest Service

Areas outside the National Forest System lands may not have been revised
Topography compiled 1963. Planimetry derived from imagery taken 1991
Public Land Survey System and survey control current as of 1995. Partial
field check by U.S. Forest Service 1995

North American Datum of 1927 (NAD 27). Projection and 10 000-foot ticks:
New Mexico coordinate system, west zone (Transverse Mercator)
Blue 1000-meter Universal Transverse Mercator ticks, zone 13
North American Datum of 1983 (NAD 83) is shown by dashed corner ticks
The values of the shift between NAD 27 and NAD 83 for 7.5-minute
intersections are obtainable from National Geodetic Survey NADCON software

Non-National Forest System lands within the National Forest
holdings may exist in other National or State reservations

This map is not a legal land line or ownership document. Public lands are
subject to change and leasing, and may have access restrictions; check
with local offices. Obtain permission before entering private lands



HIGHWAYS AND ROADS	
Interstate	Primary highway
U.S.	Secondary highway
State	Light-duty road
County	Composition: Paved
National Forest, suitable for passenger cars	Gravel
National Forest, suitable for high clearance vehicles	Dirt
National Forest Trail	Unspecified
	Trail
	Unimproved; 4 wheel drive
	Gate

THIRD CANYON, NM
1995
DMA 4452 IV NW - SERIES V881

