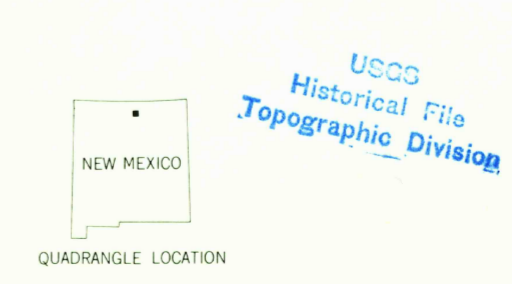
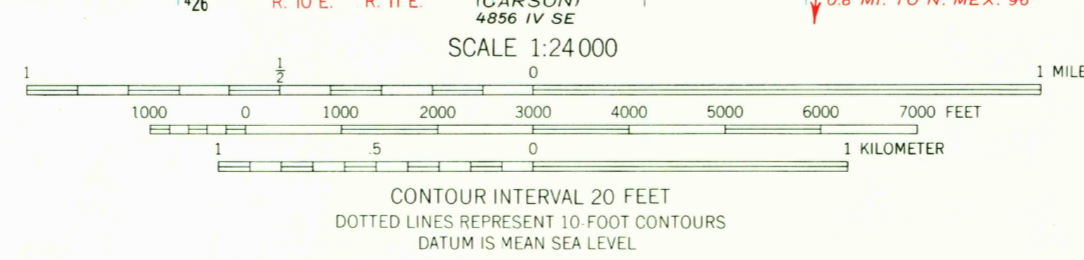
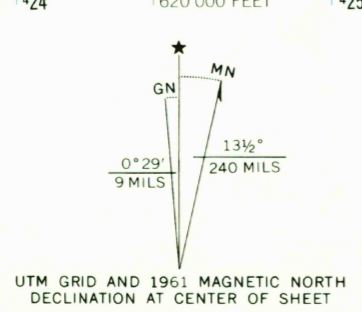


Mapped, edited, and published by the Geological Survey  
Control by USGS and US&GS  
Topography by photogrammetric methods from aerial photographs taken 1958. Field checked 1961  
Polyconic projection. 1927 North American datum  
10,000-foot grid based on New Mexico coordinate system, central zone  
1000 meter Universal Transverse Mercator grid ticks, zone 13, shown in blue  
Fine red dashed lines indicate selected fence and field lines where generally visible on aerial photographs. This information is un-checked



THIS MAP COMPLIES WITH NATIONAL MAP ACCURACY STANDARDS  
FOR SALE BY U.S. GEOLOGICAL SURVEY, DENVER, COLORADO 80225, OR WASHINGTON, D. C. 20242  
A FOLDER DESCRIBING TOPOGRAPHIC MAPS AND SYMBOLS IS AVAILABLE ON REQUEST

ROAD CLASSIFICATION  
Unimproved dirt - - - - -

TRES OREJAS, N. MEX.  
N36225-W10545/7.5

1961  
AMS 4856 IV NE-SERIES V881

USGS  
HISTORICAL FILE  
TOPOGRAPHIC DIVISION  
SEP 14 1972  
2675