
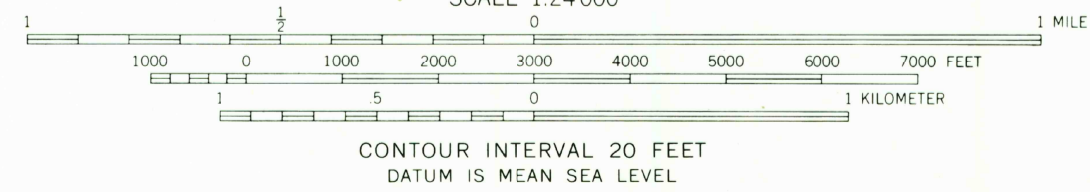
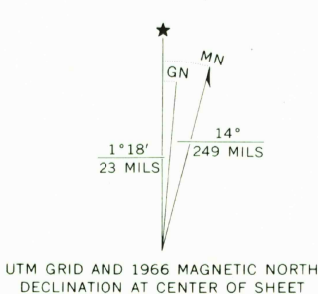




Mapped, edited, and published by the Geological Survey  
Control by USGS and USC&GS  
Topography by photogrammetric methods from aerial  
photographs taken 1965. Field checked 1966  
Polyconic projection. 1927 North American datum  
10,000-foot grid based on New Mexico coordinate system,  
west zone  
1000-meter Universal Transverse Mercator grid ticks,  
zone 12, shown in blue  
Where omitted, land lines have not been established



THIS MAP COMPLIES WITH NATIONAL MAP ACCURACY STANDARDS  
FOR SALE BY U. S. GEOLOGICAL SURVEY, DENVER, COLORADO 80225, OR RESTON, VIRGINIA 22092  
A FOLDER DESCRIBING TOPOGRAPHIC MAPS AND SYMBOLS IS AVAILABLE ON REQUEST

USGS NHD HISTORICAL DATA  
FEB 11 1981  
REC'D FILE COPY

TSIN-NAS-KID, N. MEX.  
SE/4 SANOSTEE 15' QUADRANGLE  
N3615-W10845/7.5  
1966  
AMS 4256 IV SE-SERIES V881

(ROAD) 1/2 MI

(ROAD) 1/2 MI

(ROAD) 1/2 MI

(ROAD) 1/2 MI

(ROAD) 1/2 MI