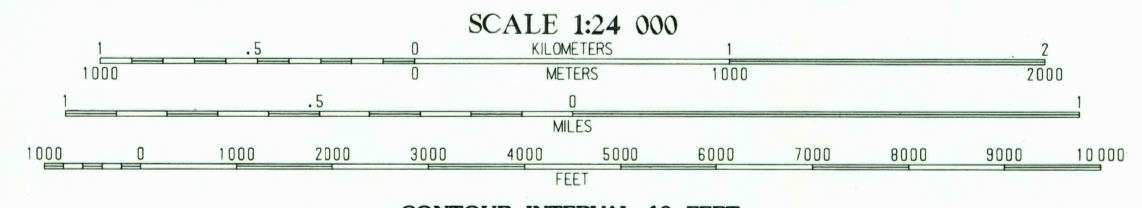
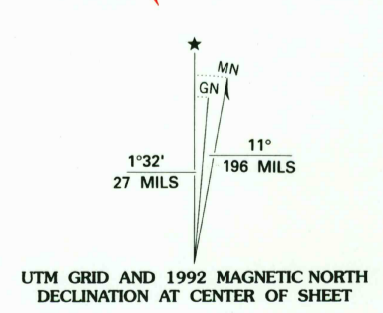
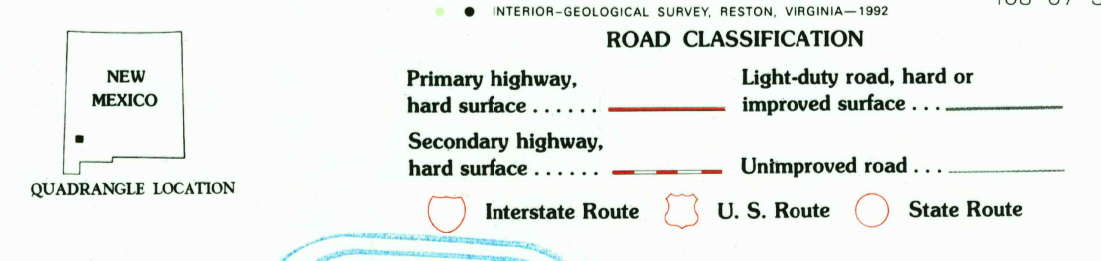




Produced by the United States Geological Survey  
Control by USGS and NOS/NOAA  
Compiled from aerial photographs taken 1987  
Field checked 1989. Map edited 1992  
North American Datum of 1927 (NAD 27). Projection and  
10 000-foot grid ticks: New Mexico Coordinate System, west  
zone (Transverse Mercator). 1000-meter Universal Transverse  
Mercator grid, zone 12  
The difference between NAD 27 and North American Datum of  
1983 (NAD 83) for 7.5 minute intersections is given in USGS  
Bulletin 1875. The NAD 83 is shown by dashed corner ticks  
There may be private inholdings within the boundaries of the  
National or State reservations shown on this map  
Fine red dashed lines indicate selected fence and field lines where  
generally visible on aerial photographs. This information is  
unchecked  
Where omitted, land lines have not been established



SCALE 1:24 000  
CONTOUR INTERVAL 40 FEET  
NATIONAL GEODETIC VERTICAL DATUM OF 1929  
TO CONVERT FEET TO METERS MULTIPLY BY 0.3048  
TO CONVERT METERS TO FEET MULTIPLY BY 3.2808



1	2	3	1
4	5	6	2
7	8	9	3
10	11	12	4
13	14	15	5
16	17	18	6
19	20	21	7
22	23	24	8
25	26	27	9
28	29	30	10
31	32	33	11
34	35	36	12

USGS AND HISTORICAL  
MAP ARCHIVES  
OCT 02 1992  
REC'D FILE COPY

TWIN SISTERS, N. MEX.  
32108-H2-TF-024  
1992  
DMA 4349 1 NW-SERIES V881

THIS MAP COMPLIES WITH NATIONAL MAP ACCURACY STANDARDS  
FOR SALE BY U.S. GEOLOGICAL SURVEY  
DENVER, COLORADO 80225 OR RESTON, VIRGINIA 22092  
A FOLDER DESCRIBING TOPOGRAPHIC MAPS AND SYMBOLS IS AVAILABLE ON REQUEST