

Produced by the U.S. Geological Survey
Revised by the U.S. Forest Service

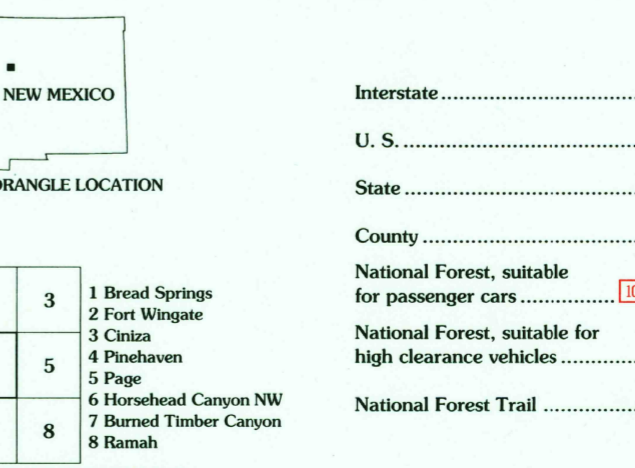
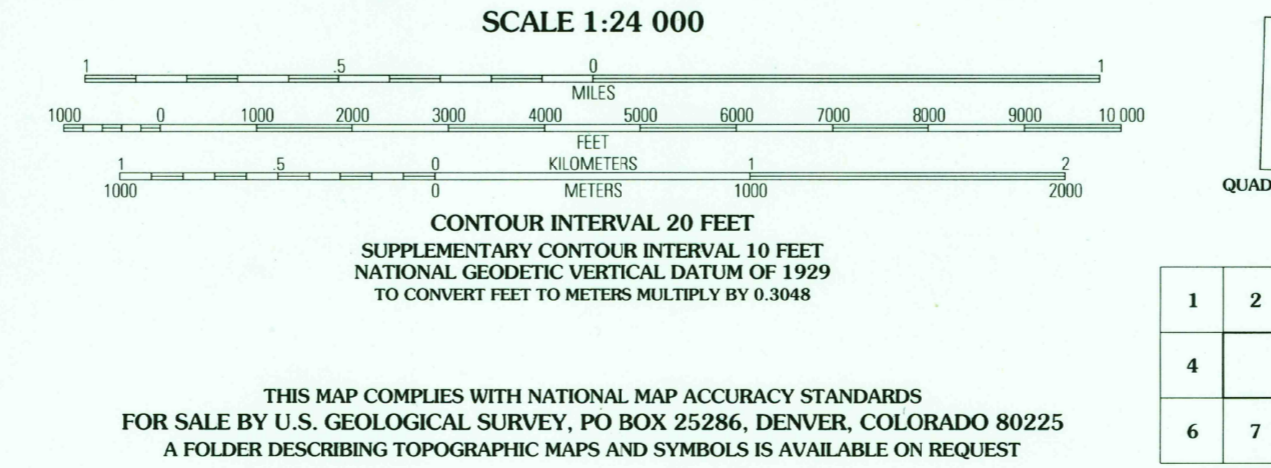
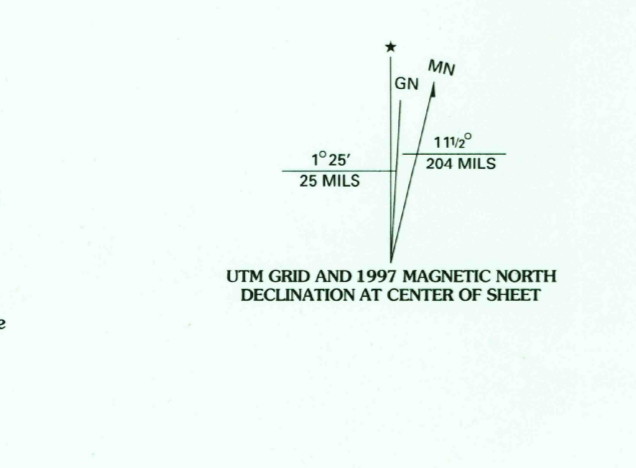
Areas outside the National Forest System lands may not have been revised
Topography compiled 1962. Planimetry derived from imagery taken 1991
and 1993. Public Land Survey System and survey control current as of 1995
Partial field check by U.S. Forest Service 1995

North American Datum of 1927 (NAD 27). Projection and 10 000-foot ticks:
New Mexico coordinate system, west zone (Transverse Mercator)
Blue 1 000-meter Universal Transverse Mercator ticks, zone 12

North American Datum of 1983 (NAD 83) is shown by dashed corner ticks
The values of the shift between NAD 27 and NAD 83 for 7.5-minute
intersections are obtainable from National Geodetic Survey NADCON software

Non-National Forest System lands within the National Forest
Inholdings may exist in other National or State reservations

This map is not a legal land line or ownership document. Public lands are
subject to change and leasing, and may have access restrictions; check
with local offices. Obtain permission before entering private lands



RECEIVED
OCT 31 1998
USGS NMD
HISTORICAL MAP ARCHIVES

ISBN 0-607-90220-5
9 780607 902204

UPPER NUTRIA, NM
1995
DMA 4254 I SE - SERIES V881