
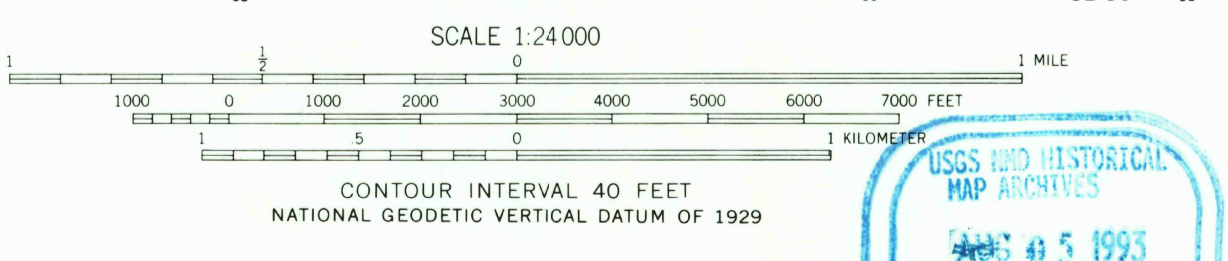
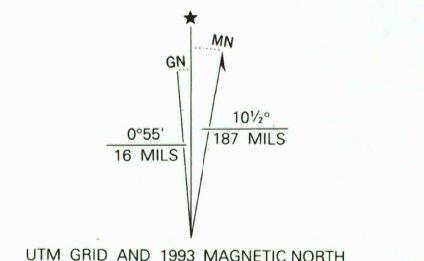


Mapped by the U.S. Forest Service
Edited, and published by the Geological Survey
Control by USGS, NOS/NOAA and USFS
Compiled from aerial photographs taken 1964 and 1965. Information shown in purple has been updated from aerial photographs taken 1990 and field checked. Map edited 1993. Conflicts may exist between some updated features and previously mapped contours
North American Datum of 1927 (NAD 27). Projection and 10000-foot grid ticks: New Mexico Coordinate System, central zone (Transverse Mercator), 1000-meter Universal Transverse Mercator grid ticks, zone 12, shown in blue
The difference between NAD 27 and North American Datum of 1983 (NAD 83) for 7.5 minute intersections is given in USGS Bulletin 1875. The NAD 83 is shown by dashed corner ticks
There may be private inholdings within the boundaries of the National or State reservations shown on this map
Where omitted, land lines have not been established



ROAD CLASSIFICATION

Primary highway, hard surface	Light-duty road, hard or improved surface
Secondary highway, hard surface	Unimproved road
Interstate Route	U. S. Route
	State Route

COMPLIES WITH U.S. GEOLOGICAL SURVEY STANDARDS FOR SPATIAL ACCURACY—CLASS 2
FOR SALE BY U.S. GEOLOGICAL SURVEY
DENVER, COLORADO 80225, OR RESTON, VIRGINIA 22092
A FOLDER DESCRIBING TOPOGRAPHIC MAPS AND SYMBOLS IS AVAILABLE ON REQUEST

VALLE SAN ANTONIO, N. MEX.
35106-H5-TF-024
1970
REVISED 1993
DMA 4655 1 NE-SERIES V881