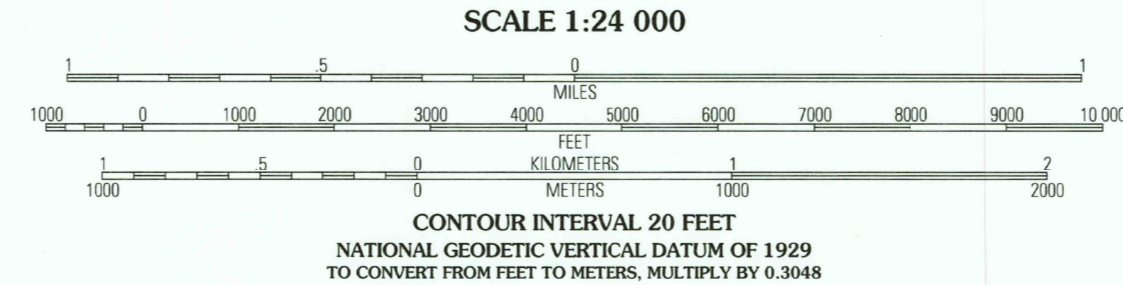
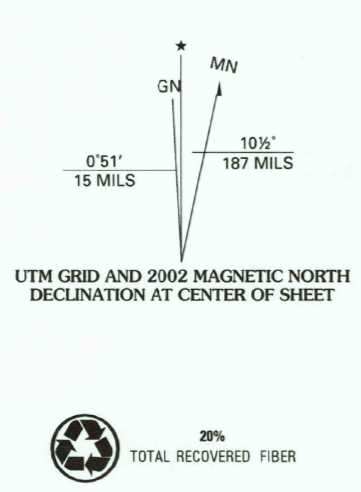
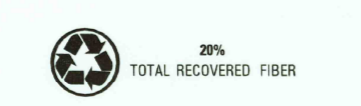


Produced by the United States Geological Survey 1993 Revision within and adjacent to National Forest System lands by USDA Forest Service 2002



Legend for highways and roads, including symbols for Interstate, U.S. Highway, State Highway, and National Forest roads. Includes a date stamp 'AUG 31 2004'.

Public lands are subject to change and leasing, and may have access restrictions; check with appropriate offices. Obtain permission before entering private lands. Unserved land net is not official.



THIS MAP COMPLIES WITH NATIONAL MAP ACCURACY STANDARDS FOR SALE BY U.S. GEOLOGICAL SURVEY, P.O. BOX 25286, DENVER, COLORADO 80225

Table listing spot heights for various peaks: 1 Cerro del Grant, 2 Polvadera Peak, 3 Volcadero, 4 Valle San Antonio, 5 Guaje Mountain, 6 Redondo Peak, 7 Bland, 8 Frijoles.

VALLE TOLEDO, NM 2002 35106-H4-TF-024 NIMA 4755 IV NW-SERIES V881

USGS Library Reston, VA. Topo Archive

