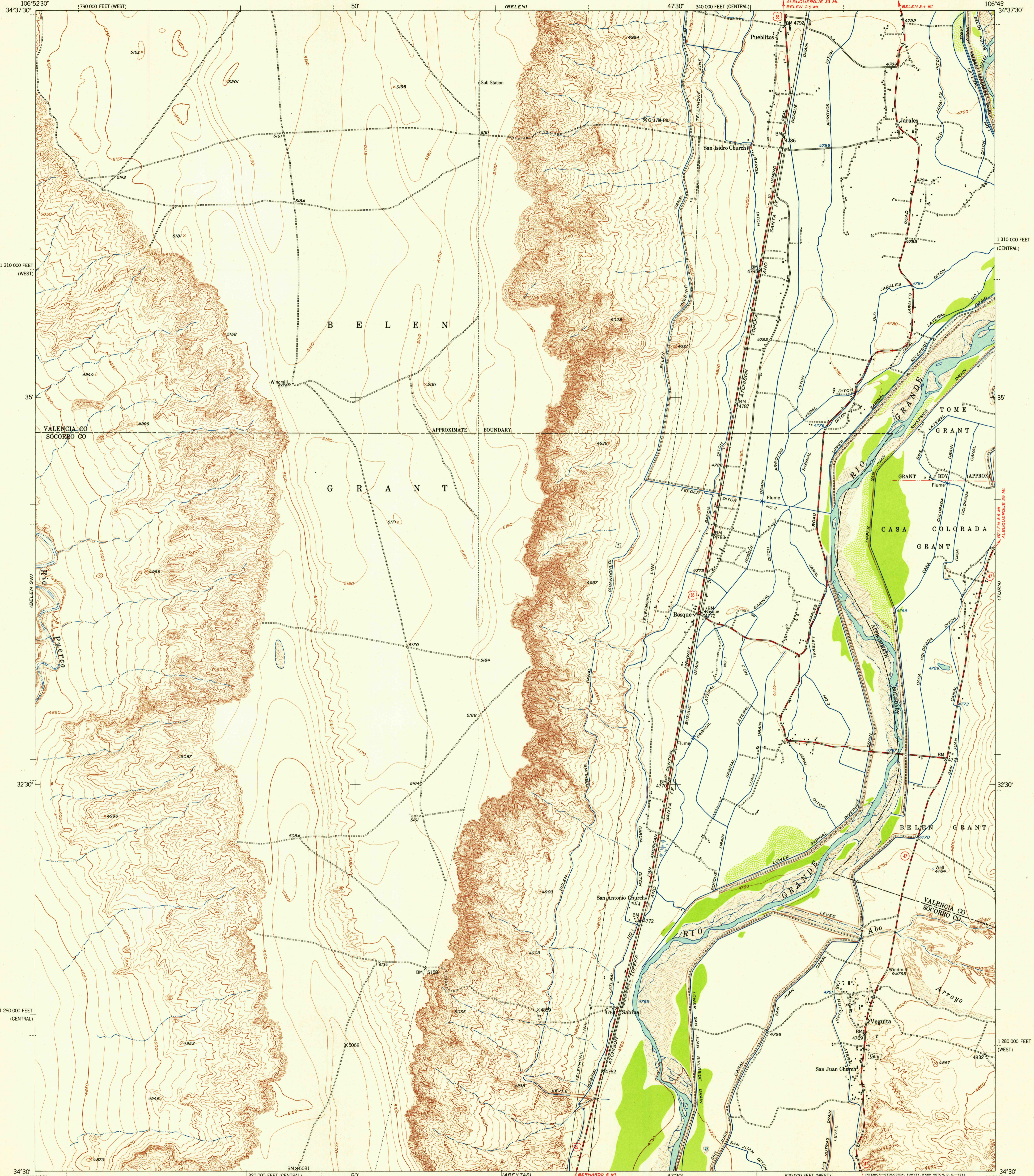


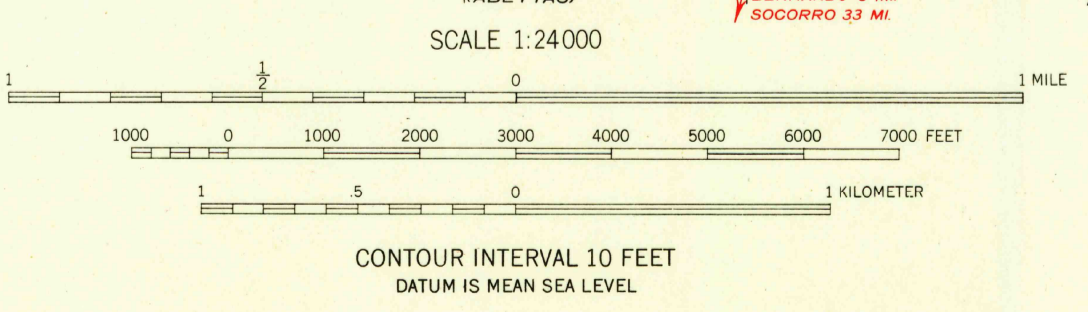
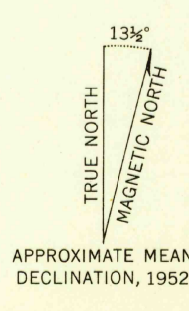
FILE COPY
Inspection and Editing

UNITED STATES
DEPARTMENT OF THE INTERIOR
GEOLOGICAL SURVEY

VEGUITA QUADRANGLE
NEW MEXICO
7.5 MINUTE SERIES (TOPOGRAPHIC)



Mapped, edited, and published by the Geological Survey
Control by USGS and USC&GS
Culture and drainage in part compiled from aerial photographs
taken 1947. Topography by plane-table surveys 1952
Polyconic projection. 1927 North American datum
10,000-foot grid based on New Mexico coordinate system,
central and west zones
Boundaries of Tome, Belen, and Casa Colorada Grants
adjacent to Rio Grande, and west boundary of Belen Grant
adjacent to Rio Puerco, omitted because of insufficient data



USGS
Historical File
Topographic Division



ROAD CLASSIFICATION

Heavy-duty	4 LANE 16 LANE	Light-duty
Medium-duty	4 LANE 16 LANE	Unimproved dirt

U. S. Route (circle with number)
State Route (circle with number)

FILE COPY
Inspection and Editing

VEGUITA, N. MEX.
N3430-W10645/7.5

1952

NOV 20 1953

THIS MAP COMPLIES WITH NATIONAL MAP ACCURACY STANDARDS
FOR SALE BY U. S. GEOLOGICAL SURVEY, FEDERAL CENTER, DENVER, COLORADO OR WASHINGTON 25, D. C.
A FOLDER DESCRIBING TOPOGRAPHIC MAPS AND SYMBOLS IS AVAILABLE ON REQUEST