

Mapped, edited, and published by the Geological Survey  
Control by USGS and NOS/NOAA

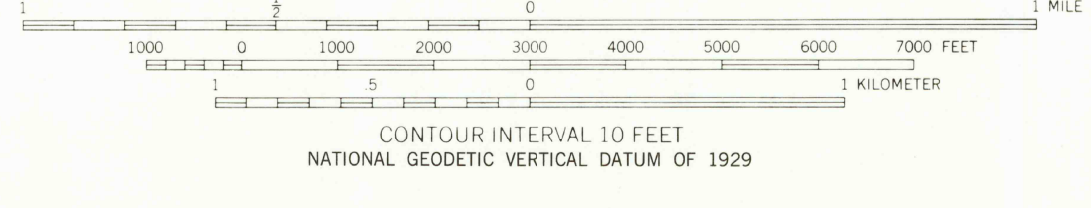
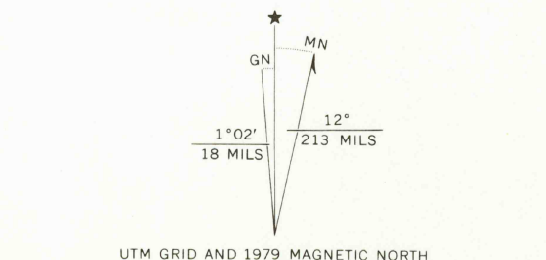
Culture and drainage in part compiled from aerial photographs  
taken 1947. Topography by plane-table surveys 1952

Polyconic projection. 1927 North American datum  
10,000-foot grid based on New Mexico coordinate system,  
central and west zones

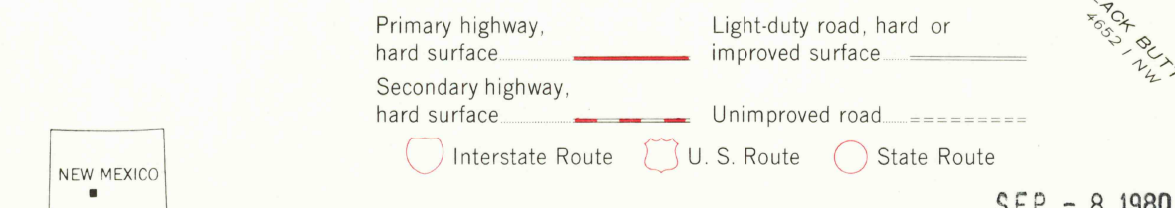
Boundaries of Tome, Belen, and Casa Colorada Grants  
adjacent to Rio Grande, and west boundary of Belen Grant  
adjacent to Rio Puerco, omitted because of insufficient data

1000-meter Universal Transverse Mercator grid ticks,  
zone 13, shown in blue

Revisions shown in purple compiled from aerial photographs  
taken 1977 and other source data. This information not  
field checked. Map edited 1979



THIS MAP COMPLIES WITH NATIONAL MAP ACCURACY STANDARDS  
FOR SALE BY U. S. GEOLOGICAL SURVEY, DENVER, COLORADO 80225, OR RESTON, VIRGINIA 22092  
A FOLDER DESCRIBING TOPOGRAPHIC MAPS AND SYMBOLS IS AVAILABLE ON REQUEST



USGS  
Historical File  
Topographic Division

VEGUITA, N. MEX.  
N3430-W10645/7.5  
1952  
PHOTOREVISED 1979  
DMA 4653 III BE-SERIES V881

SEP - 8 1980

1650