

Produced by the U.S. Geological Survey
Revised by the U.S. Forest Service

Areas outside the National Forest System lands may not have been revised
Control by USGS and NOS/NOAA


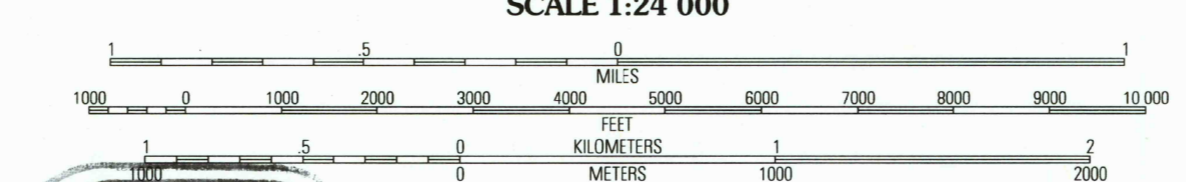
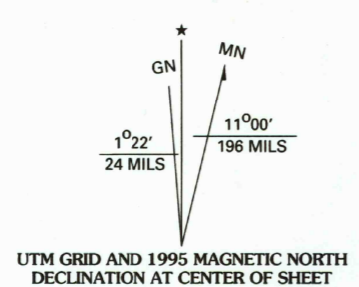
Compiled from aerial photographs taken 1958 and 1962. Revised from aerial
photographs taken 1987. Partial field check by U.S. Forest Service 1995

North American Datum of 1927 (NAD 27). Projection and 10 000-foot ticks:
New Mexico coordinate system, central zone (Transverse Mercator). Blue
1000-meter Universal Transverse Mercator ticks, zone 13

North American Datum of 1983 (NAD 83) is shown by dashed corner ticks.
The values of the shift between NAD 27 and NAD 83 for 7.5-minute
intersections are obtainable from National Geographic Survey NADCON software

Non-National Forest System lands within the National Forest
Inholdings may exist in other National or State reservations

This map is not a legal land line or ownership document. Public lands are
subject to change and leasing, and may have access restrictions; check
with local offices. Obtain permission before entering private lands



CONTOUR INTERVAL 20 FEET
NATIONAL GEODETIC VERTICAL DATUM OF 1929
TO CONVERT FEET TO METERS MULTIPLY BY 0.3048

THIS MAP COMPLIES WITH NATIONAL MAP ACCURACY STANDARDS
FOR SALE BY U.S. GEOLOGICAL SURVEY
DENVER, COLORADO 80225

A FOLDER DESCRIBING TOPOGRAPHIC MAPS AND SYMBOLS IS AVAILABLE ON REQUEST



1	2	3
1	2	3
4	5	
6	7	8

ADJOINING 7.5' QUADRANGLES

1	2	3	4
1	2	3	4
5	6	7	8

1 Fourmile Canyon
2 Gobernador
3 Leandro Canyon
4 Serrano Peak
5 Pine Lake
6 Gonzales Mesa
7 Lapas Point
8 Schultz Ranch

HIGHWAYS AND ROADS

Interstate	Secondary Highway	Primary Highway
U. S.	Light-duty road	
State	Paved	
County	Gravel	
National Forest, suitable for passenger cars	Dirt	
National Forest, suitable for high clearance vehicles	Composition unspecified	
National Forest Trail	Unimproved; 4 wheel drive	
	Trail	
	Gate	

VIGAS CANYON, NM
1995
DMA 4557 III SE - SERIES V881

