

Produced by the U.S. Geological Survey
Revised by the U.S. Forest Service

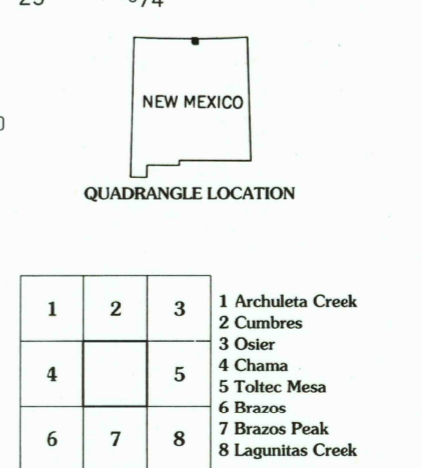
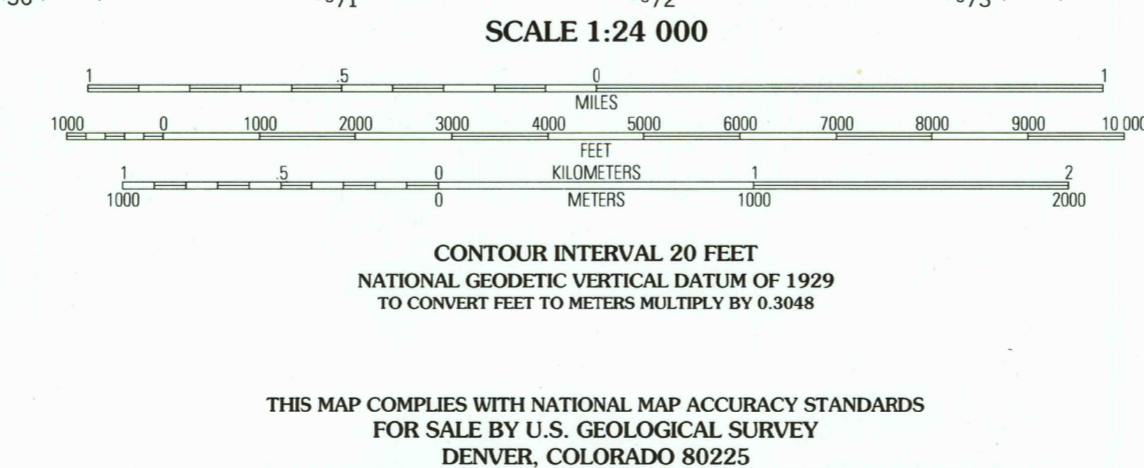
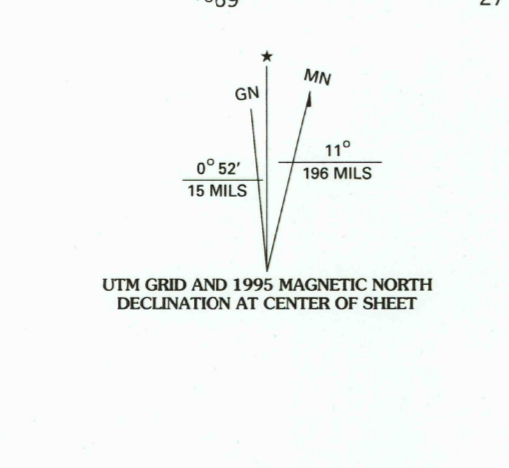
Areas outside the National Forest System lands may not have been revised. Compiled from aerial photographs taken 1976. Revised from aerial photographs taken 1987. Partial field check by U.S. Forest Service 1995.

North American Datum of 1927 (NAD 27). Projection and 10 000-foot ticks: New Mexico coordinate system, central zone and Colorado coordinate system, south zone (Transverse Mercator). Blue 1000-meter Universal Transverse Mercator ticks, zone 13.

North American Datum of 1983 (NAD 83) is shown by dashed corner ticks. The values of the shift between NAD 27 and NAD 83 for 7.5-minute intersections are obtainable from National Geodetic Survey NADCON software.

Non-National Forest System lands within the National Forest. Inholdings may exist in other National or State reservations.

This map is not a legal land line or ownership document. Public lands are subject to change and leasing, and may have access restrictions; check with local offices. Obtain permission before entering private lands. Unsurveyed land net is not official.



HIGHWAYS AND ROADS

Interstate.....		Primary highway.....	
U. S.		Secondary highway.....	
State		Light-duty road.....	
County		Paved.....	
National Forest, suitable for passenger cars.....		Gravel.....	
National Forest, suitable for high clearance vehicles.....		Dirt.....	
National Forest Trail.....		Composition unspecified.....	
		Unimproved; 4 wheel drive.....	
		Trail.....	
		Gate.....	

WEST FORK RIO BRAZOS, NM-CO
1995
DMA 4757 IV NW - SERIES V881

RECEIVED
APR 30 1999
USGS NAD
HISTORICAL MAP ARCHIVES

