
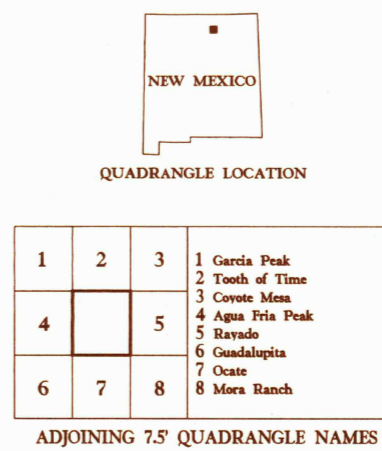
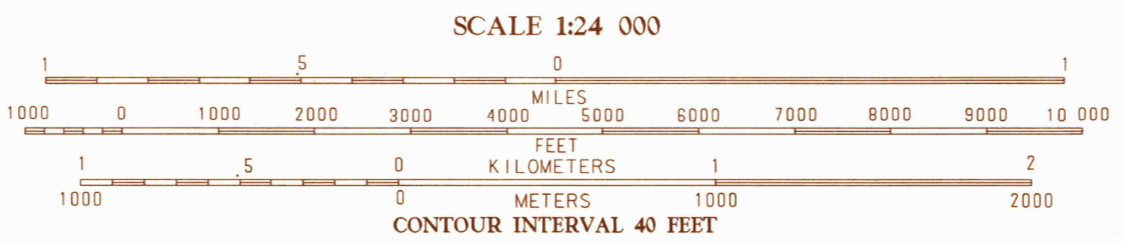


PRODUCED BY THE UNITED STATES GEOLOGICAL SURVEY  
CONTROL BY U.S.G.S. NOS/NOAA  
COMPILED FROM AERIAL PHOTOGRAPHS TAKEN . . . . . 1981  
FIELD CHECKED . . . . . 1983 MAP EDITED . . . . . 1987  
PROJECTION . . . . . TRANSVERSE MERCATOR  
GRID: 1000-METER UNIVERSAL TRANSVERSE MERCATOR . . . . . ZONE 13  
1000-FOOT STATE GRID TICKS . . . . . NEW MEXICO, EAST ZONE  
UTM GRID DECLINATION . . . . . 0°00' WEST  
1987 MAGNETIC NORTH DECLINATION . . . . . 11' EAST  
VERTICAL DATUM . . . . . NATIONAL GEODETIC VERTICAL DATUM OF 1929  
HORIZONTAL DATUM . . . . . 1927 NORTH AMERICAN DATUM  
To place on the predicted North American Datum of 1983,  
move the projection lines as shown by dashed corner ticks  
(48 meters east)  
There may be private inholdings within the boundaries of any  
Federal and State Reservations shown on this map  
No distinction made between houses, barns, and other buildings  
All marginal data and lettering generated and positioned by  
automated type placement procedures

**PROVISIONAL MAP**  
Produced from original  
manuscript drawings. Infor-  
mation shown as of date of  
photography. 1



WHITE PEAK, NEW MEXICO  
PROVISIONAL EDITION 1987  
36105-C1-TF-024

THIS MAP COMPLIES WITH NATIONAL MAP ACCURACY STANDARDS  
FOR SALE BY U.S. GEOLOGICAL SURVEY, DENVER, COLORADO 80225  
OR RESTON, VIRGINIA 22092