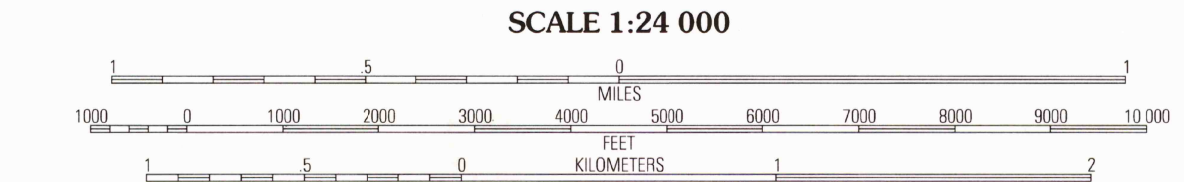
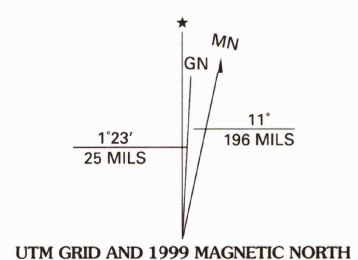


Produced by the United States Geological Survey 1992 Revision by USDA Forest Service 1999 Topography compiled 1987. Planimetry derived from imagery taken 1996 and other sources. Public Land Survey System and survey control current as of 2000...



RECEIVED JAN 07 2003

CONTOUR INTERVAL 40 FEET NATIONAL GEODETIC VERTICAL DATUM OF 1929 TO CONVERT FROM FEET TO METERS, MULTIPLY BY 0.3048

USGS NMD HISTORICAL MAP ARCHIVES THIS MAP COMPLIES WITH NATIONAL MAP ACCURACY STANDARDS FOR SALE BY U.S. GEOLOGICAL SURVEY, P.O. BOX 25286, DENVER, COLORADO 80225

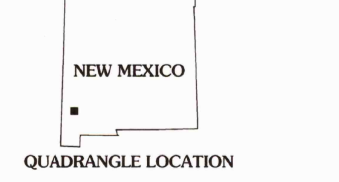


Table with 3 columns and 3 rows showing adjacent quadrangles and their names: 1 Mangas Springs, 2 Circle Mesa, 3 Silver City, 4 Bullard Peak, 5 Tyrone, 6 Eagle Eye Peak, 7 Burno Peak, 8 White Signal.

- Highways and Roads legend: Interstate, U.S., State, County, National Forest, National Forest Trail, Primary highway, Secondary highway, Light-duty road, Composition: Unspecified, Paved, Gravel, Dirt, Unimproved: 4 wheel drive, Trail, Gate Barrier.

WIND MOUNTAIN, NM 1999 32108-F4-TF-024 NIMA 4349 III NW-SERIES V881

