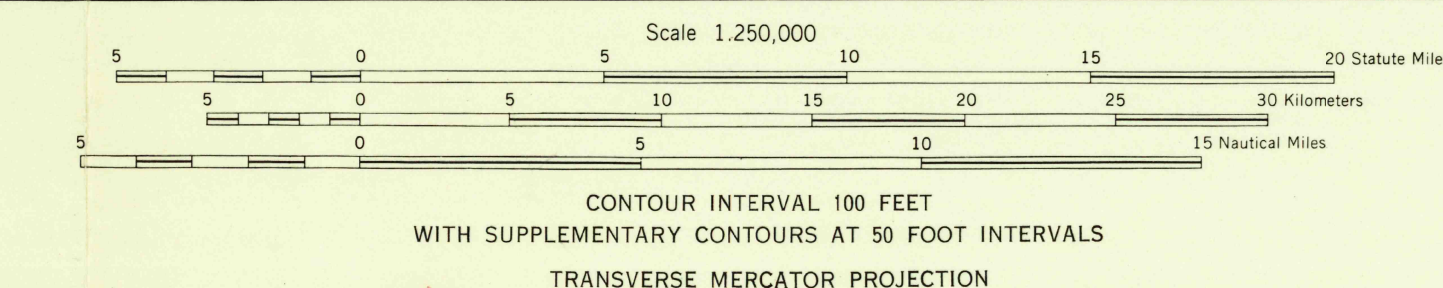
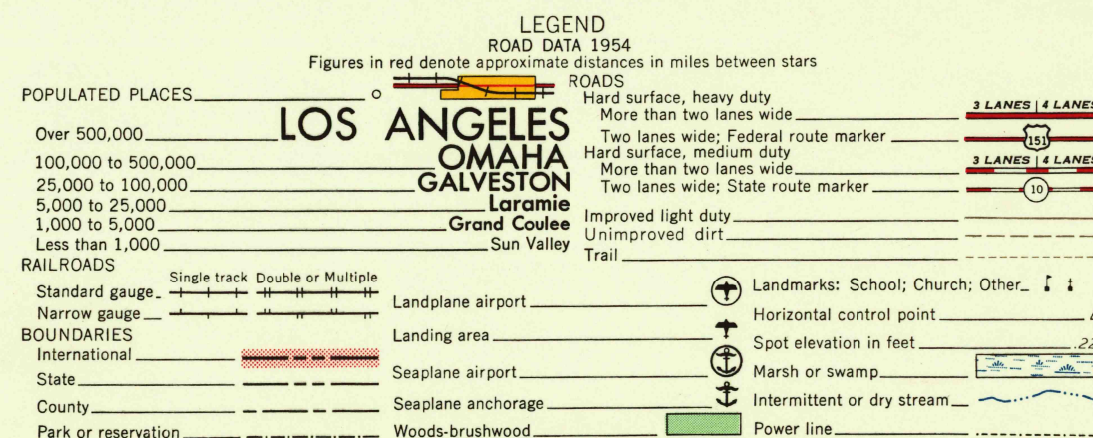
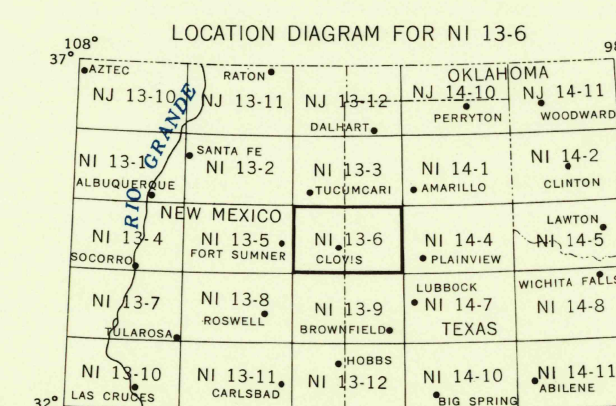


Prepared by the Army Map Service (BESK), Corps of Engineers, U.S. Army, Washington, D.C. Compiled in 1955 by photogrammetric methods. Horizontal and vertical control by USCGS and USGS. Aerial photography, 1954. Photography field annotated 1954. 100,000-foot grid based on Texas coordinate system, north and north central zones and New Mexico coordinate system, east zone. 10,000-meter Universal Transverse Mercator grid ticks, zone 13, shown in blue.



FOR SALE BY U.S. GEOLOGICAL SURVEY, FEDERAL CENTER, DENVER 2, COLORADO OR WASHINGTON 25, D.C.



USGS
Historical File
Topographic Division

U.S.G.S.
FILE COPY
TOPOGRAPHIC DIVISION

PRINTED BY ARMY MAP SERVICE, CORPS OF ENGINEERS, 1-58, 63709

SECTIONIZED TOWNSHIP

6	5	4	3	2	1
7	8	9	10	11	12
13	14	15	16	17	18
19	20	21	22	23	24
25	26	27	28	29	30
31	32	33	34	35	36

CLOVIS, NEW MEXICO, TEXAS

FEB 4 1958 Printed by G.M.S. for G.S.
(3000)