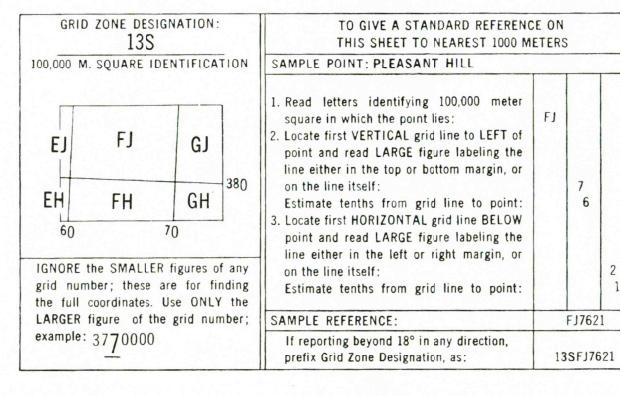
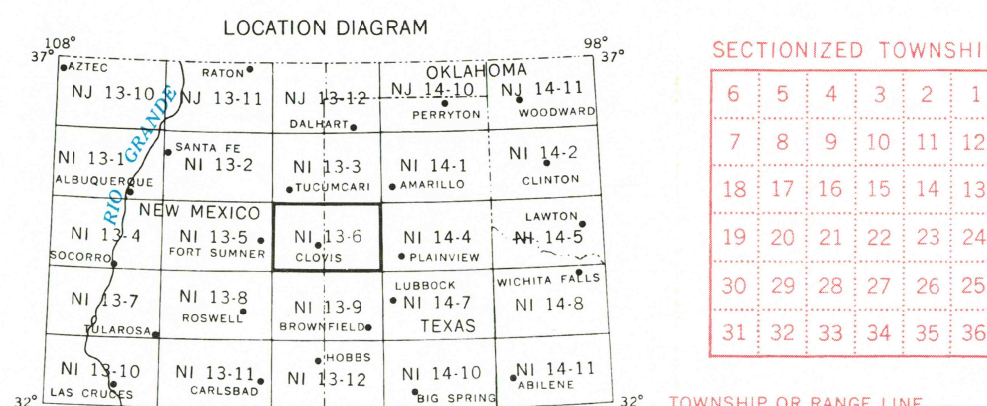
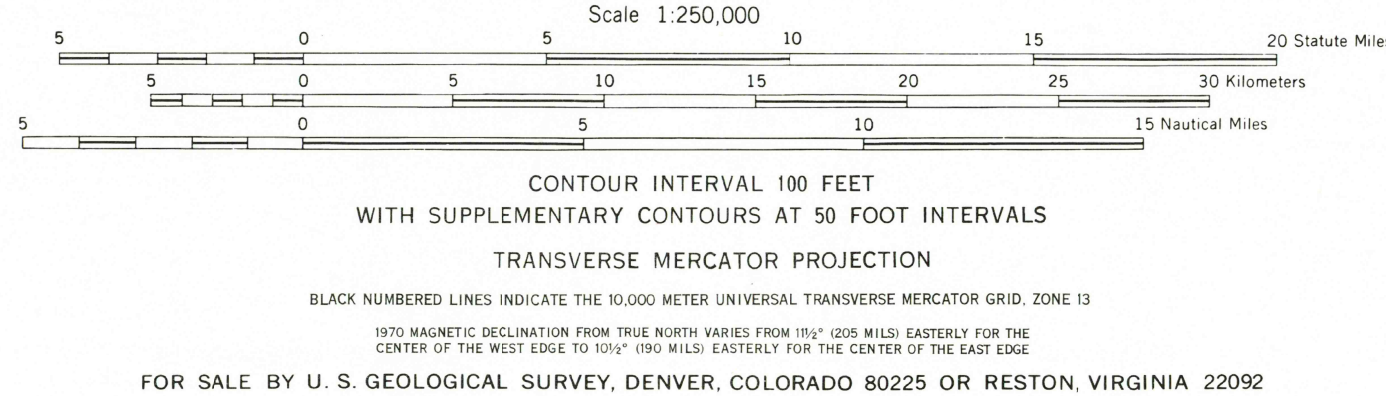
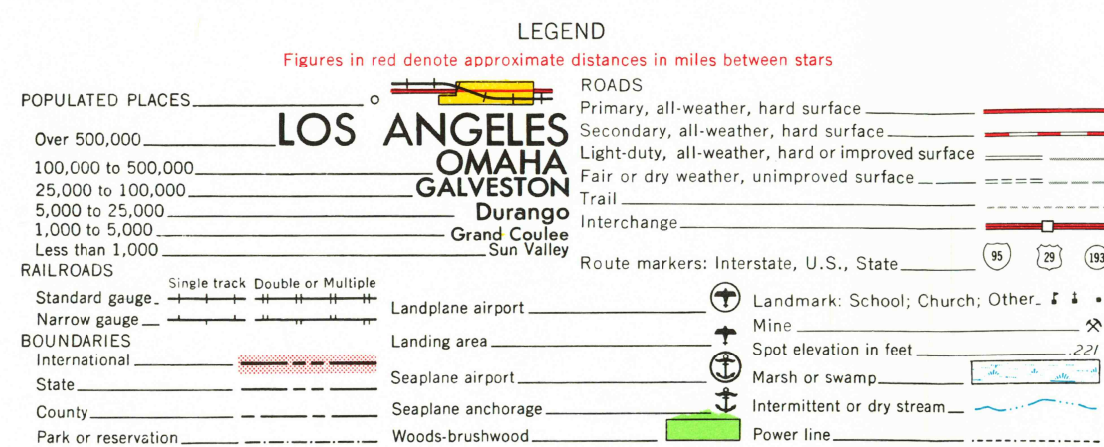


V502, EDITION 3

Prepared by the U. S. Army Topographic Command (BESX), Washington, D.C. Compiled in 1955 by photogrammetric methods from aerial photographs taken 1954. Photographs field annotated 1954. Revised in 1973 by the U. S. Geological Survey from aerial photographs taken 1972. 100,000-foot grids based on New Mexico coordinate system, east zone and Texas coordinate system, north and north central zones. Location of Geodetic Control established by government agencies is shown on corresponding 1:250,000 scale Geodetic Control Diagram.



STOCK NO. V502XN136\*\*03