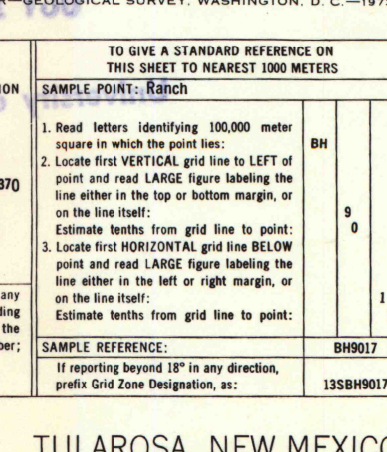
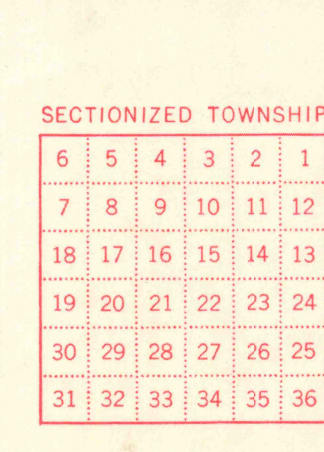
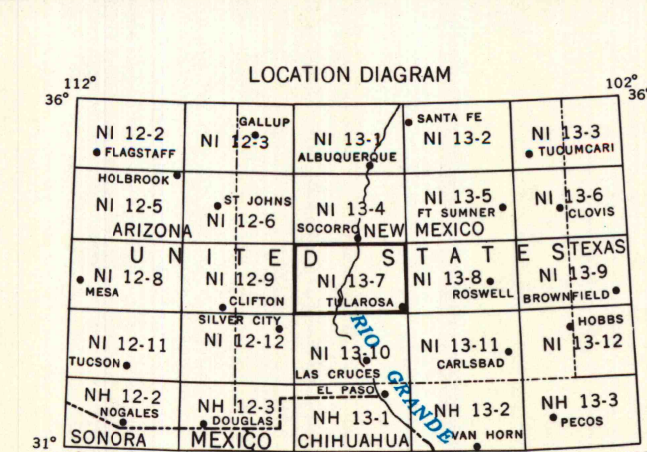
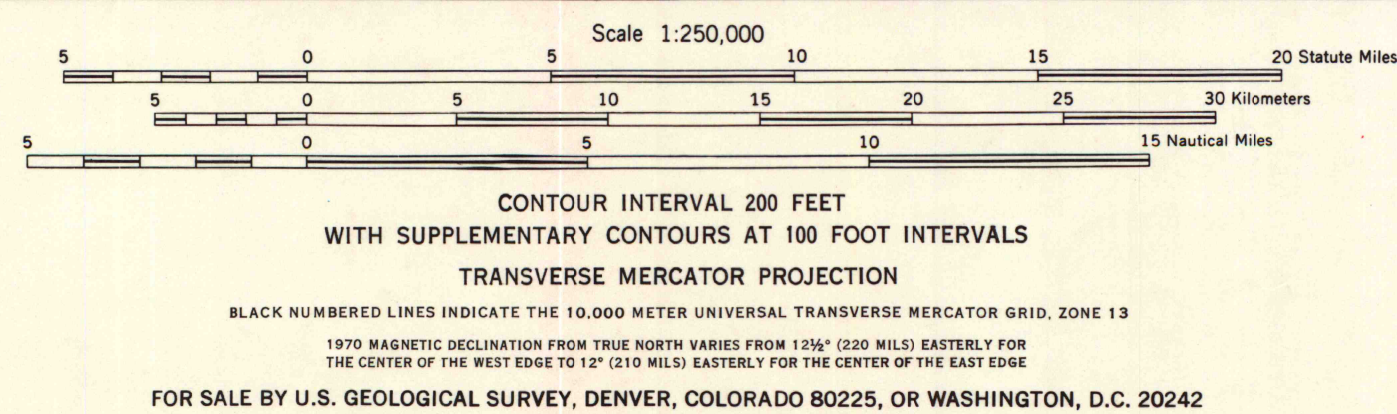
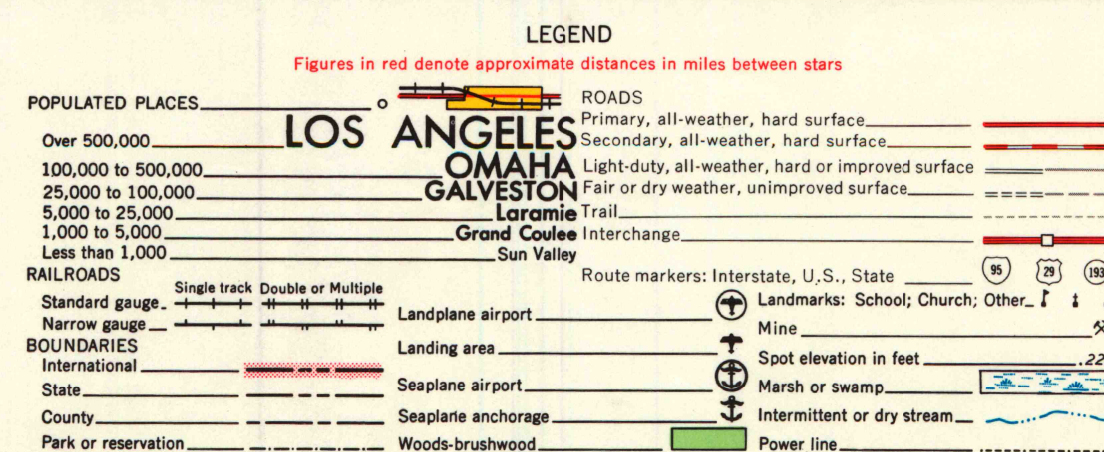


V502, EDITION 3
Prepared by the U.S. Army Topographic Command (BES), Washington, D.C. Compiled in 1955 by photogrammetric methods from aerial photographs taken 1953-54 and from United States quadrangles 1:25,000 and 1:50,000, 1948-51. Photographs field annotated 1954. Revised by the U.S. Geological Survey 1970.
Location of geodetic control established by government agencies is shown on corresponding 1:250,000-scale Geodetic Control Diagram.



TULAROSA, NEW MEXICO
1954
REVISED 1970

STOCK NO. V502XN137**03

MAP AND AIR PHOTO LIBRARY
University of Wisconsin

2006-9/3
NI 13-7 1993-02