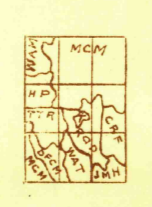



Advance sheet  
Subject to correction



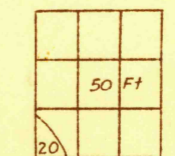
Glenn S. Smith, Division Engineer  
Topography by C. R. Fisher, T. T. Ranney, R. O. Davis,  
W. A. Tingey, J. M. Holmes, M. C. McClellan,  
D. F. C. Moor, W. A. McLaughlin, and H. Parker  
Control by U. S. Geological Survey  
Surveyed in 1933, 1935 and 1936



APPROXIMATE MEAN  
DECLINATION, 1936



Contour intervals 20 and 50 feet (see diagram)  
Datum is mean sea level



USGS  
Historical File  
Topographic Division

EL PASO GAP, N. MEX.-TEX.

(Salt Basin)  
1:25,000

Polyconic projection. 1927 North American datum