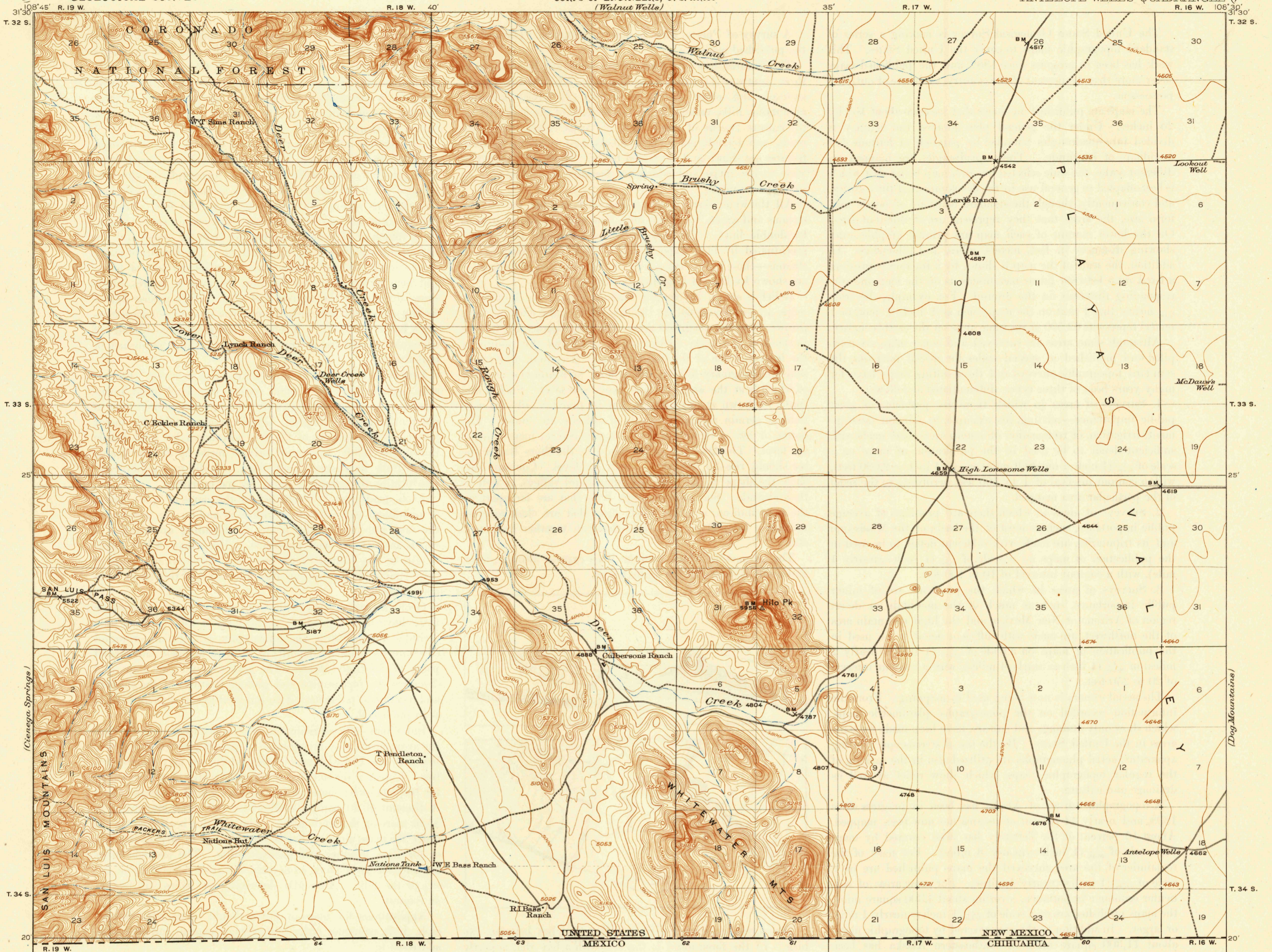


U. S. G. S.
FILE COPY
Inspection and Editing.

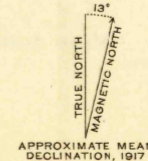
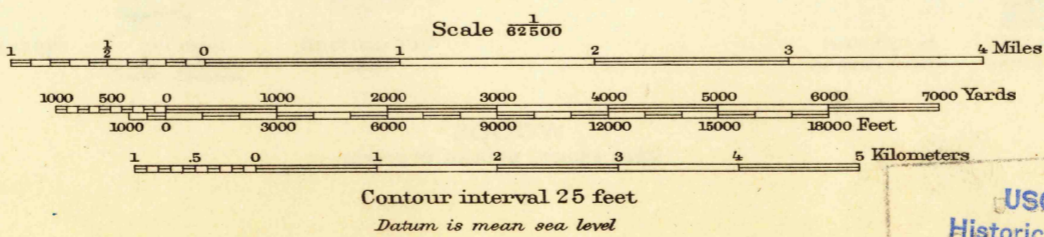
UNITED STATES
DEPARTMENT OF THE INTERIOR
GEOLOGICAL SURVEY

WAR DEPARTMENT
CORPS OF ENGINEERS, U. S. ARMY
(Walnut Wells)

NEW MEXICO
(HIDALGO COUNTY)
ANTELOPE WELLS QUADRANGLE



R. B. Marshall, Chief Geographer.
T. G. Gerdine, Geographer in charge.
Topography by E. P. Asbury, E. M. Bandli,
J. E. Blackburn, E. M. Levy, and F. L. Whaley.
Control by International Boundary Commission,
R. W. Burchard, and Geo. T. Hawkins.
Surveyed in 1917.



Edition of 1919, reprinted 1946
Polyconic projection, North American datum

N. MEX.
ANTELOPE WELLS
N3115-W10830/15

USGS
Historical File
Topographic Division

Nov 25 1946

2170