

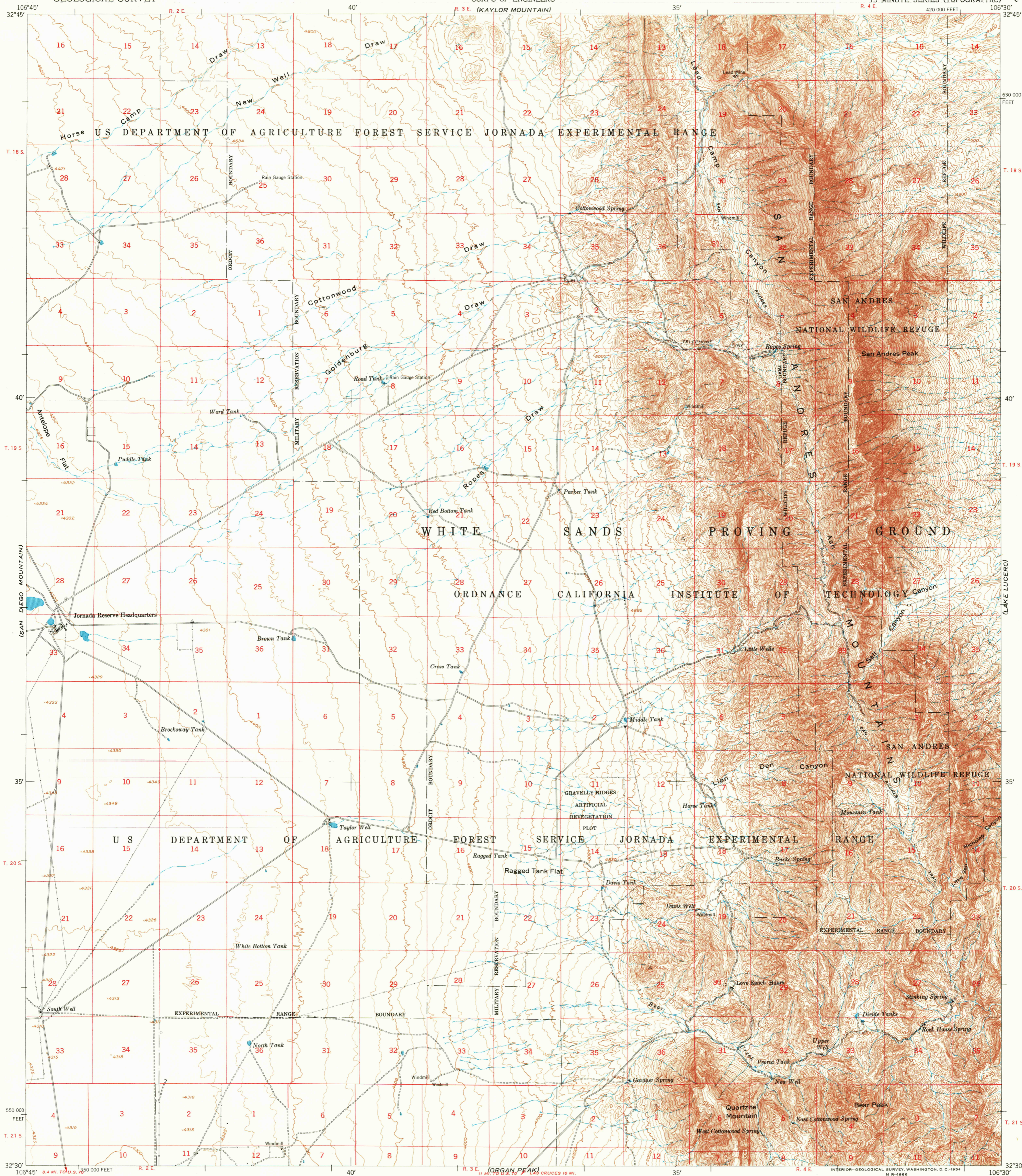
(CHICKEN WELLS)

(POINT OF SANDS 2)

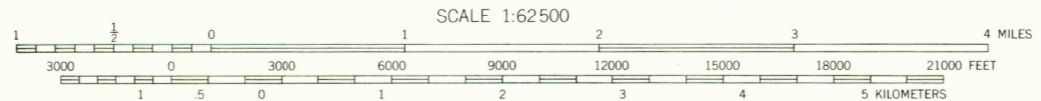
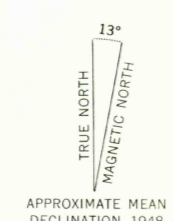
UNITED STATES
DEPARTMENT OF THE INTERIOR
GEOLOGICAL SURVEY

UNITED STATES
DEPARTMENT OF THE ARMY
CORPS OF ENGINEERS

BEAR PEAK QUADRANGLE
NEW MEXICO-DOÑA ANA CO.
15 MINUTE SERIES (TOPOGRAPHIC)



Mapped by the Army Map Service
Published for civil use by the Geological Survey
Control by USC&GS, USGS, and Fairchild
Aerial Surveys, Inc.
Topography from aerial photographs by photogrammetric methods
Aerial photographs taken 1946. Culture revised from
aerial photographs taken 1948. Field check 1948
Polyconic projection. 1927 North American datum
10,000-foot grid based on New Mexico coordinate system,
central zone
No distinction is made between barns, dwellings,
commercial and industrial buildings
Unchecked elevations are shown in brown



CONTOUR INTERVAL 25 FEET
DATUM IS MEAN SEA LEVEL

THIS MAP COMPLIES WITH NATIONAL MAP ACCURACY STANDARDS
FOR SALE BY U. S. GEOLOGICAL SURVEY, FEDERAL CENTER, DENVER, COLORADO OR WASHINGTON 25, D. C.
A FOLDER DESCRIBING TOPOGRAPHIC MAPS AND SYMBOLS IS AVAILABLE ON REQUEST



ROAD CLASSIFICATION
Heavy-duty ——— 2 LANE 16 LANE Light-duty ———
Medium-duty ——— 4 LANE 6 LANE Unimproved dirt ———
U. S. Route ——— State Route ———

BEAR PEAK, N. MEX
N3230-W10630/15
1948

(PARKER LAKE)