



Mapped by the Army Map Service
Published for civil use by the Geological Survey

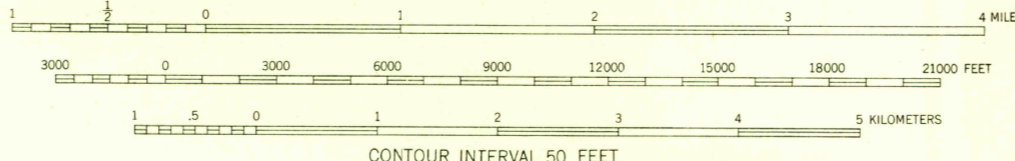
Control by USC&GS, USGS, and Fairchild
Aerial Surveys, Inc.

Topography from aerial photographs by photogrammetric methods
Aerial photographs taken 1946. Culture revised from
aerial photographs taken 1948. Field check 1948

Polyconic projection. 1927 North American datum
10,000-foot grid based on New Mexico coordinate system,
central zone

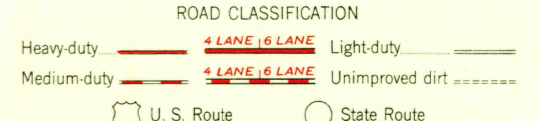
No distinction is made between dwellings, barns,
commercial and industrial buildings

Unchecked elevations are shown in brown




CONTOUR INTERVAL 50 FEET

DATUM IS MEAN SEA LEVEL



ROAD CLASSIFICATION
Heavy-duty 4 LANE 16 LANE Light-duty
Medium-duty 4 LANE 16 LANE Unimproved dirt
U. S. Route State Route



QUADRANGLE LOCATION

U.S.G.S.
Historical File
Topographic Division
FILE COPY
TOPOGRAPHIC DIVISION

BLACK TOP MOUNTAIN, N. MEX.
N3300-W10630/15

1948

MAR 22 1955

THIS MAP COMPLIES WITH NATIONAL MAP ACCURACY STANDARDS
FOR SALE BY U. S. GEOLOGICAL SURVEY, FEDERAL CENTER, DENVER, COLORADO OR WASHINGTON 25, D. C.
A FOLDER DESCRIBING TOPOGRAPHIC MAPS AND SYMBOLS IS AVAILABLE ON REQUEST