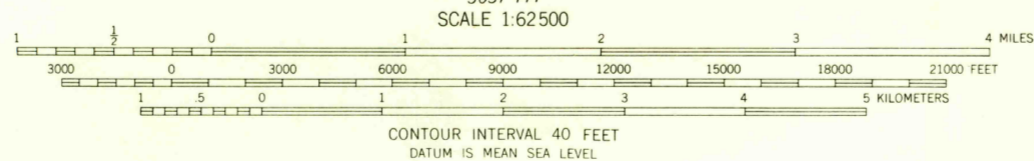
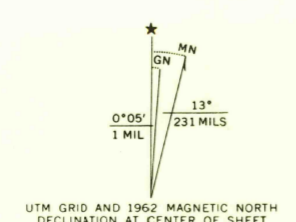




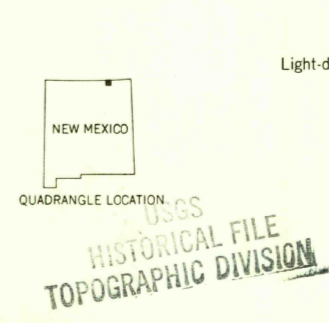
498 1 35 000  
TORRES 1:25,000

508 1 35 000  
VALEZ 1:25,000

Mapped, edited, and published by the Geological Survey  
Control by USGS and USC&GS  
Topography by photogrammetric methods from aerial  
photographs taken 1961. Field checked 1962  
Polyconic projection - 1927 North American datum  
10,000-foot grid based on New Mexico coordinate system, east zone  
and on Colorado coordinate system, south zone  
1000 meter Universal Transverse Mercator grid ticks,  
zone 13, shown in blue



THIS MAP COMPLIES WITH NATIONAL MAP ACCURACY STANDARDS  
FOR SALE BY U. S. GEOLOGICAL SURVEY, DENVER, COLORADO 80225 OR WASHINGTON, D. C. 20242  
A FOLDER DESCRIBING TOPOGRAPHIC MAPS AND SYMBOLS IS AVAILABLE ON REQUEST



ROAD CLASSIFICATION  
Light-duty ———— Unimproved dirt - - - - -  
CASA GRANDE, N. MEX. - COLO.  
N3645 - W10445/15  
1962  
AMS 5057 IV - SERIES V781

JAN 2 1973

2690