

Mapped, edited, and published by the Geological Survey

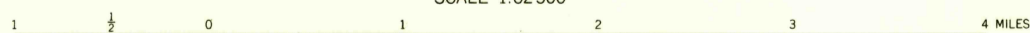
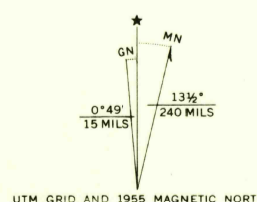
Control by USGS and USC&GS

Topography from aerial photographs by multiplex methods
Aerial photographs taken 1952. Field check 1955

Polyconic projection. 1927 North American datum
10,000-foot grid based on New Mexico coordinate system,
central zone

Dashed land lines indicate approximate locations
Land lines surveyed in T. 27 N.-R. 6 E. and in part of
T. 28 N.-R. 6 E. and in Tierra Amarilla Grant

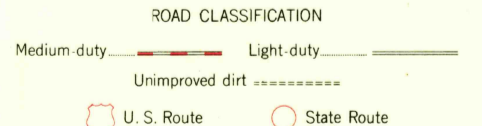
Unchecked elevations are shown in brown
1000-meter Universal Transverse Mercator grid ticks,
zone 13, shown in blue



CONTOUR INTERVAL 40 FEET
DATUM IS MEAN SEA LEVEL



NEW MEXICO
QUADRANGLE LOCATION



USGS
Historical File
Topographic Division
TOPOGRAPHIC DIVISION

CEBOLLA, N. MEX.
N3630-W10615/15
1955
AMS 4757 III-SERIES V781

OCT 4 1968
2505

THIS MAP COMPLIES WITH NATIONAL MAP ACCURACY STANDARDS
FOR SALE BY U. S. GEOLOGICAL SURVEY, DENVER, COLORADO 80225 OR WASHINGTON, D. C. 20242
A FOLDER DESCRIBING TOPOGRAPHIC MAPS AND SYMBOLS IS AVAILABLE ON REQUEST