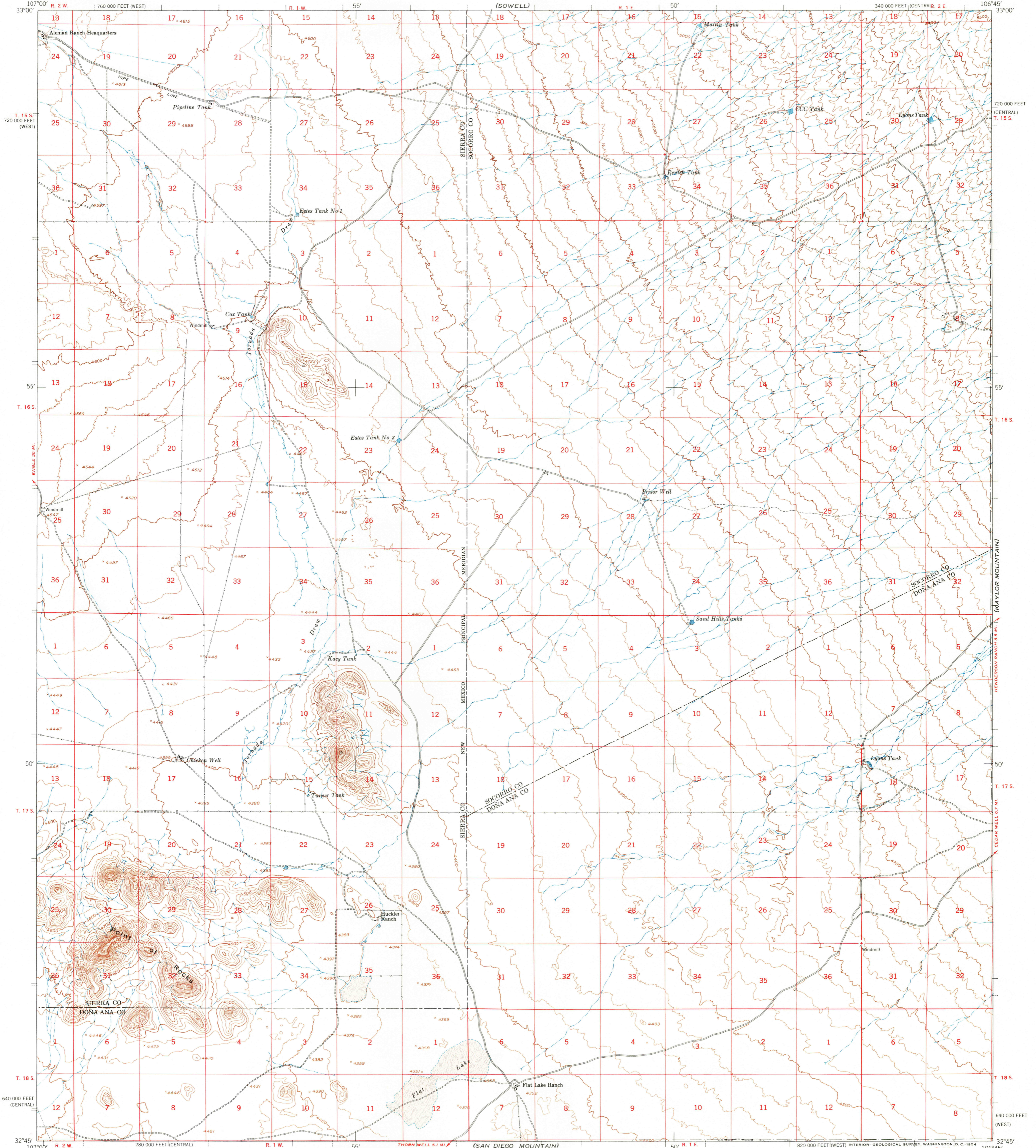
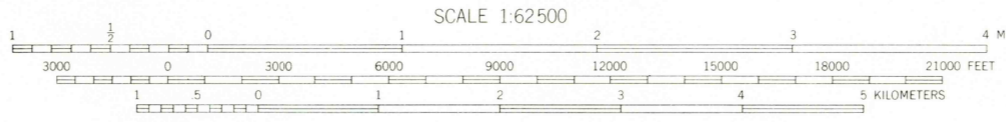
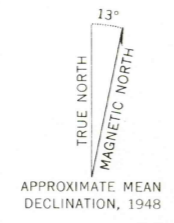


(BLACK TOP MOUNTAIN)



Mapped by the Army Map Service
Published for civil use by the Geological Survey
Control by USC&GS, USGS, and Fairchild Aerial Surveys, Inc.
Topography from aerial photographs by photogrammetric methods
Aerial photographs taken 1946-47. Culture revised from
aerial photographs taken 1948. Field check 1948
Polyconic projection. 1927 North American datum
10,000-foot grids based on New Mexico coordinate system,
central and west zones
No distinction is made between dwellings, barns,
commercial and industrial buildings
Unchecked elevations are shown in brown



CONTOUR INTERVAL 25 FEET
DATUM IS MEAN SEA LEVEL

THIS MAP COMPLIES WITH NATIONAL MAP ACCURACY STANDARDS
FOR SALE BY U. S. GEOLOGICAL SURVEY, FEDERAL CENTER, DENVER, COLORADO OR WASHINGTON 25, D. C.
A FOLDER DESCRIBING TOPOGRAPHIC MAPS AND SYMBOLS IS AVAILABLE ON REQUEST



ROAD CLASSIFICATION

Heavy-duty	4 LANE 6 LANE	Light-duty
Medium-duty	4 LANE 6 LANE	Unimproved dirt
U. S. Route	State Route	

CHICKEN WELL, N. MEX.
N3245-W10645/15

1948

MAY 16 1974

USCS
Historical File
Topographic Division

1490